

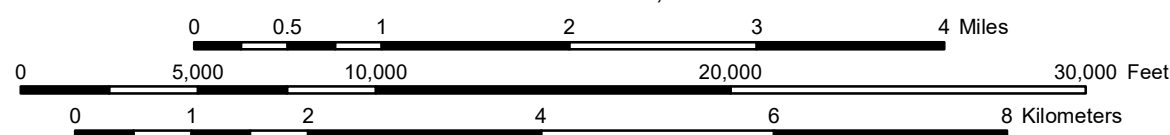


Base map created with TOPOI, ©2006 National Geographic Maps, All Rights Reserved.

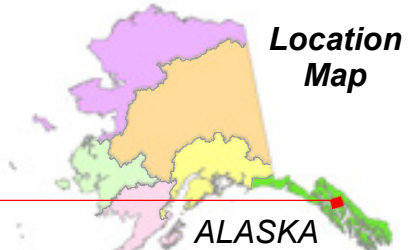
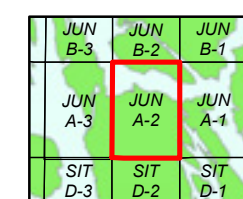
The geographical base map data are based on USGS topographic maps, USGS elevation data, and the USGS Geographic Names Information System. Please consider carefully the fact that the geographic data may not be adequate for purposes requiring precision in depiction of geographic features, exact measurement of direction or distance, or for similar purposes including but not limited to navigation, tracking, or emergency response.

Access this map on the web at <http://www.adfg.alaska.gov/sf/SARR/AWC/index.cfm?ADFG=maps.maps>

SCALE 1:63,360



Universal Transverse Mercator projection, Zone 18N, 1983 North American datum.



Location Map

ALASKA

- Lower/Upper Point of Stream
- ⌋ Midstream Species Begin/End Point
- ★ Short Stream (Under 660 feet)
- Lake
- ▲ Barrier
- Anadromous Streams
- Anadromous Areas
- AWC Stat Area
- Regional Boundary

Waters Important to Anadromous Fish are listed pursuant to AS 16.05.871. Specified species distribution and life functions reflect known data. Actual distribution and use may extend beyond specified limits. Migration upstream and/or downstream is assumed for specified stream reaches.

SPECIES CODES	
CO	coho salmon
CH	chum salmon
K	chinook salmon (king)
P	pink salmon
S	sockeye salmon
AC	Arctic char
AL	Arctic lamprey
AW	Arctic cisco
BC	broad whitefish
BW	Bering cisco
CT	cutthroat trout
DV	Dolly Varden
GS	green sturgeon
HW	humpback whitefish
LC	least cisco
LP	lamprey, undifferentiated
LV	river lamprey
OL	longfin smelt
OM	rainbow smelt
OP	pond smelt
OU	eulachon
PC	Pacific lamprey
SF	inconnu (sheefish)
SH	steelhead trout
SM	smelt, undifferentiated
ST	sturgeon, undifferentiated
W	whitefish, undifferentiated
WS	white sturgeon

LIFESTAGE CODES	
p	Present
m	Migration
r	Rearing
s	Spawning



Produced By  
State of Alaska  
Department of  
Fish and Game

## Anadromous Waters Atlas

Quad No. 011 (JUN)

# Juneau A-2

Revision Date 2/8/2024