



State of Alaska
Department of Fish and Game
Sportfish Division

Nomination Form
Anadromous Waters Catalog

Region Southcentral

USGS Quad(s) TYONEK C-2

Anadromous Waters Catalog Number of Water Body 247-41-10200-2015-3037-4009

Name of Water Body ☐ USGS Name ☐ Local Name

☒ Addition ☐ Deletion ☐ Correction ☐ Backup Information

For Office Use

Nomination # <u>23-869</u>	<u>Adam Reim</u> Fisheries Scientist Date <u>11-27-2023</u>
Revision Year: <u>2024</u>	<u>Rob Benkers</u> Habitat Operations Manager Date <u>11/20/2023</u>
Revision to: <input checked="" type="checkbox"/> Atlas <input checked="" type="checkbox"/> Catalog	<u>Josh Lipp</u> AWC Project Biologist Date <u>7 Nov 2023</u>
Revision Code: <u>A-2</u>	<u>Kevin</u> GIS Analyst Date <u>12/23/23</u>

OBSERVATION INFORMATION

Species	Date(s) Observed	Spawning	Rearing	Present	Anadromous
coho salmon	08/02/2023		✓		✓

~ADD new AWC Stream #247-41-10200-2015-3037-4009 with COHO salmon REARING.

*Process Nom #23-867 first

Comments:


Tyonek Tribal Conservation District biologists surveyed this stream on 8/2/23 using 4 roe-baited minnow traps, fished for approximately 3 hours. We caught a total of 21 juvenile coho salmon in 3 of the 4 traps. This creek flows near Trail Lake but does not appear to have a connection to the lake itself.

Coordinates (Lat,Long): (61.619316,-150.732503)

Name of Observer (please print): Jillian Jablonski
Signature: 66.230.98.197 (Web Nomination) Date: 09/22/2023
Agency: _____
Address: Tyonek Tribal Conservation District 101 W Benson, AK
Anchorage, AK 99503

This certifies that in my best professional judgment and belief the above information is evidence that this waterbody should be included in or deleted from the Anadromous Waters Catalog.

Signature of Area Biologist: _____ Date: _____ Revision 3/16
Name of Area Biologist (please print): _____



Two juvenile coho salmon caught in minnow traps in the Beverly Hills Creek tributary near Trail Lake.

H:13' set

Site ID 14-4

2:11 pm set end

Coho: 55, 53, 57, 48, 60, 65, 58,
60, 54, 55, 58, 59, 53

14-3

2:24

Coho: 52, 44, 58

~~14-2~~

~~Ø~~

14-1

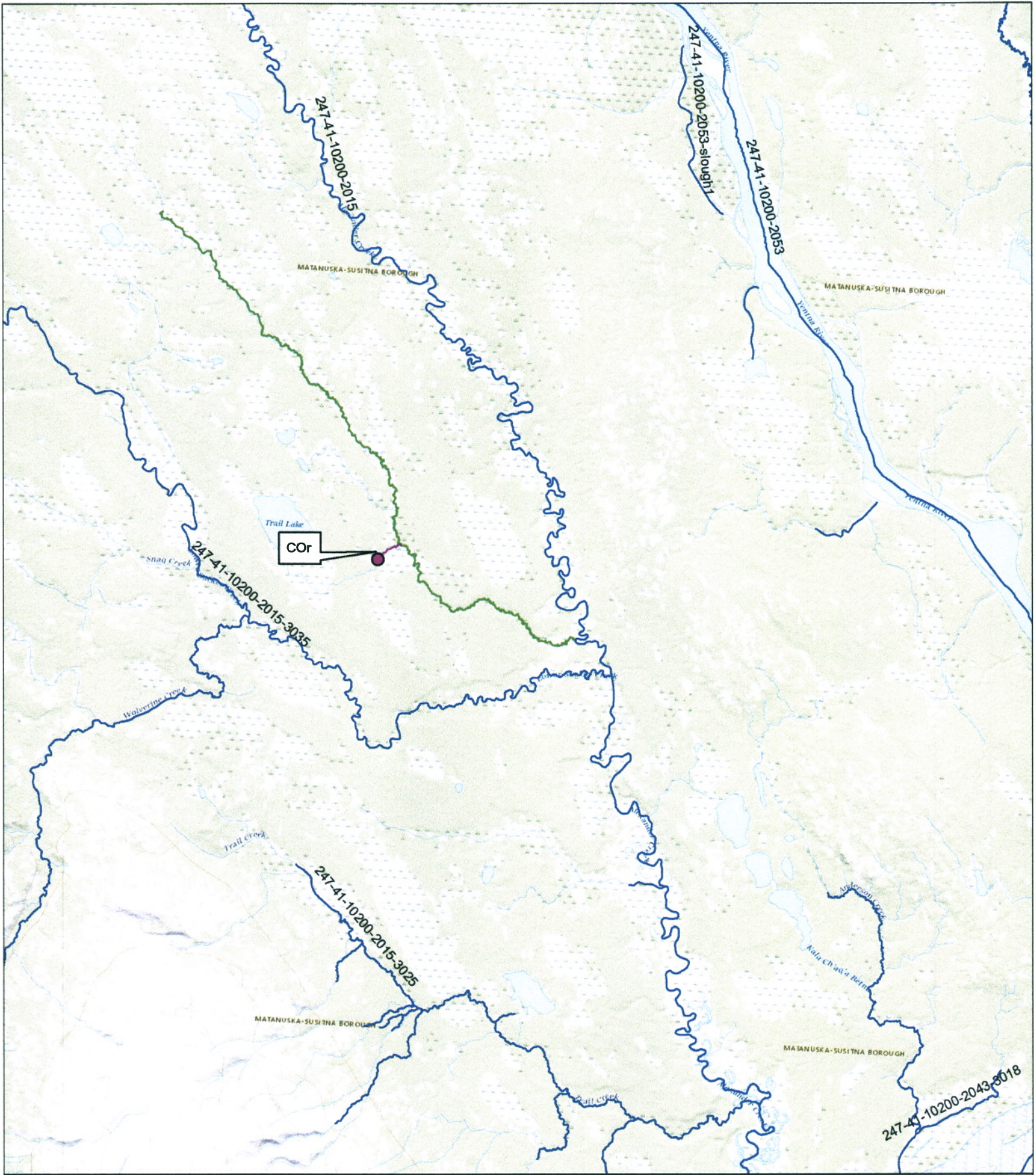
2:31

Coho

38, 69, 42, 45, 52

Scale: 1 square = _____

Rite in the Rain





Tyonek
PUBLIC
CONSERVATION
DESIGN

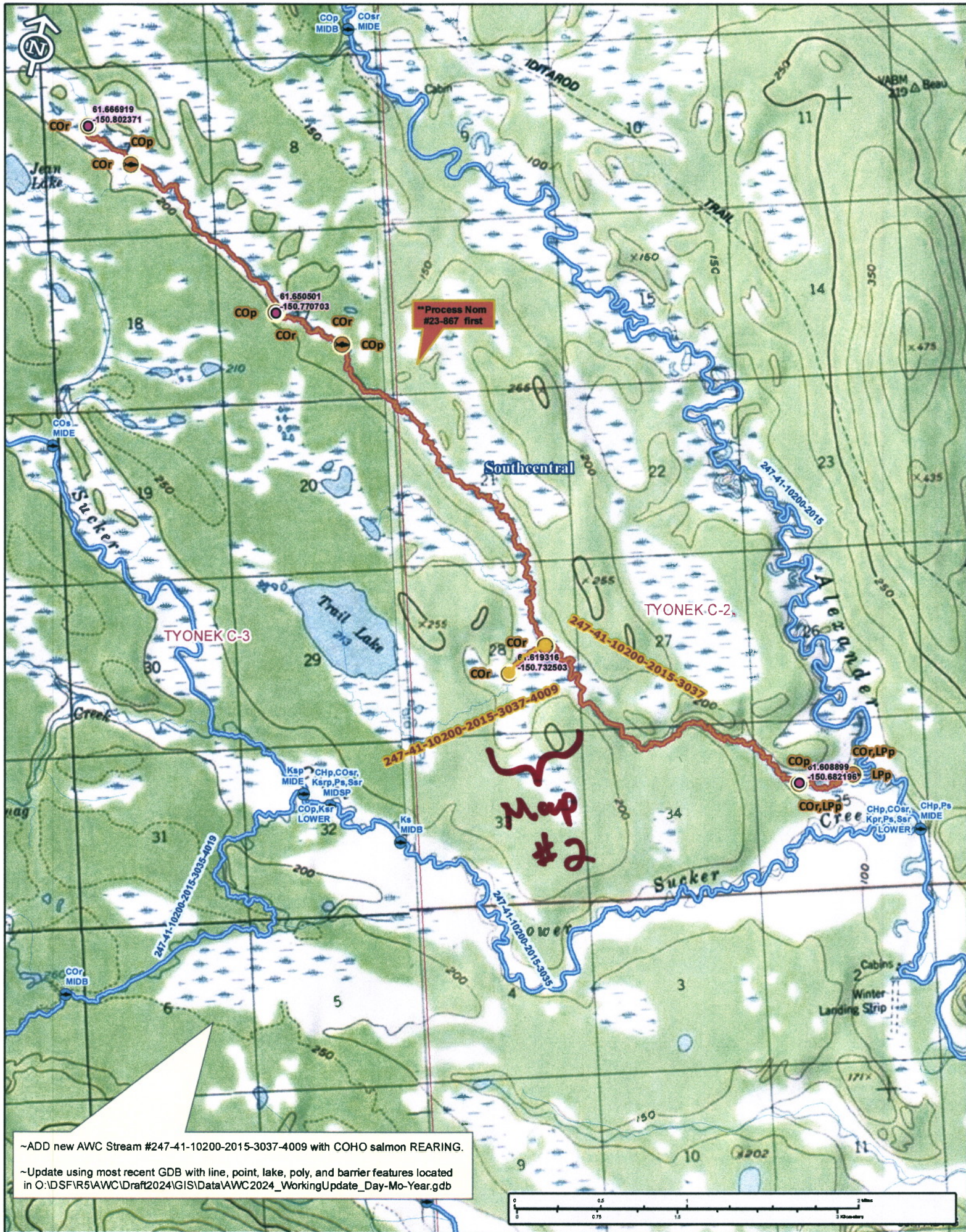


By: Jillian Jablonski
Date: 9/13/23



Legend

-  Beaverly Hills trib
-  Beaverly Hills trib
-  Beaverly Hills Creek
-  AWC_stream



~ADD new AWC Stream #247-41-10200-2015-3037-4009 with COHO salmon REARING.

~Update using most recent GDB with line, point, lake, poly, and barrier features located in O:\DSF\R5\AWC\Draft2024\GIS\Data\AWC2024_WorkingUpdate_Day-Mo-Year.gdb



**Process Nom #23-867 first

247-41-10200-2015-3037

COr

4009

247-41-10200-2015-3037-4009


TYONEK C-2

Southcentral

61°6'19.31"
156°42'50.3"
COr

+COr

+COr



Nom #23-869

Map #2