

VOLUME 25  
JULY 1, 1983 - JUNE 30, 1984  
FEDERAL AID IN FISH RESTORATION  
AND  
ANADROMOUS FISH STUDIES

STATEWIDE HARVEST STUDY

1983 Data

SW-I-A Michael J. Mills

ALASKA DEPARTMENT OF FISH AND GAME  
Don W. Collinsworth, Commissioner  
Division of Sport Fish  
Richard Logan, Director  
Juneau, Alaska

Compiled and Edited by: Laurie M. Weidlich, M.A.

Composed by: Kathleen J. Johnson

TABLE OF CONTENTS

STUDY NO. SW-I	STATEWIDE SPORT FISH STUDIES	Page
Job No. SW-I-A	Alaska Statewide Sport Fish Harvest Studies By: Michael J. Mills	
Abstract . . . . .		1
Key Words . . . . .		1
Background . . . . .		1
Recommendations . . . . .		2
Objectives . . . . .		2
Techniques Used . . . . .		3
Findings . . . . .		3
Results . . . . .		3
Discussion . . . . .		4
Literature Cited . . . . .		4
Appendix A	Figures and Tables . . . . .	6
Appendix B	Questionnaire and Reminders . . . . .	86

LIST OF TABLES AND FIGURES

Table 1.	List of Alaska Sport Fishing Regions and Areas . . . . .	8
Table 2.	List of Common Names, Scientific Names, and Abbreviations . . . . .	9
Table 3.	1983 Alaska Sport Fish Harvest Survey Summary of Mailings and Responses . . . . .	11
Table 4.	Number of Anglers Who Sport Fished in Alaska by Area of Residence, 1977-1983 . . . . .	12
Table 5.	Number of Angler-Days Fished in Alaska and Percentage by Region and Area, 1977-1983 . . . . .	13
Table 6.	Total Alaska Sport Fish Harvests by Species, 1977-1983 . . . . .	14
Table 7.	Total Alaska Saltwater Sport Fish Harvests by Species, 1977-1983 . . . . .	15
Table 8.	Total Alaska Freshwater Sport Fish Harvests by Species, 1977-1983 . . . . .	16
Table 9.	Southeast Alaska Sport Fish Harvests by Species, 1977-1983 . . . . .	17
Table 10.	Southcentral Alaska Sport Fish Harvests by Species, 1977-1983 . . . . .	18
Table 11.	Arctic-Yukon-Kuskokwim Alaska Sport Fish Harvests by Species, 1977-1983 . . . . .	19
Table 12.	Alaska Sport Sea-Run Salmon Harvests by Region and Area, 1977-1983 . . . . .	20
Table 13.	Alaska Sport Sea-Run Chinook Salmon Harvests by Region and Area, 1977-1983 . . . . .	21
Table 14.	Alaska Sport Small Chinook Salmon Harvests by Region and Area, 1977-1983 . . . . .	22

TABLE OF CONTENTS (CONT'D)

	Page
Table 15. Alaska Sport Sea-Run Coho Salmon Harvests by Region and Area, 1977-1983 . . . . .	23
Table 16. Alaska Sport Sockeye Salmon Harvests by Region and Area 1977-1983 . . . . .	24
Table 17. Alaska Sport Pink Salmon Harvests by Region and Area, 1977-1983 . . . . .	25
Table 18. Alaska Sport Chum Salmon Harvests by Region and Area, 1977-1983 . . . . .	26
Table 19. Alaska Sport Land-locked Coho/Chinook Salmon Harvests by Region and Area, 1977-1983 . . . . .	27
Table 20. Alaska Sport Kokanee Salmon Harvests by Region and Area, 1977-1983 . . . . .	28
Table 21. Alaska Sport Steelhead Trout Harvests by Region and Area, 1977-1983 . . . . .	29
Table 22. Alaska Sport Rainbow Trout Harvests by Region and Area, 1977-1983 . . . . .	30
Table 23. Alaska Sport Cutthroat Trout Harvests by Region and Area, 1977-1983 . . . . .	31
Table 24. Alaska Sport Brook Trout Harvests by Region and Area, 1977-1983 . . . . .	32
Table 25. Alaska Sport Lake Trout Harvests by Region and Area, 1977-1983 . . . . .	33
Table 26. Alaska Sport Dolly Varden/Arctic Char Harvests by Region and Area, 1977-1983 . . . . .	34
Table 27. Alaska Sport Arctic Grayling Harvests by Region and Area, 1977-1983 . . . . .	35
Table 28. Alaska Sport Northern Pike Harvests by Region and Area, 1977-1983 . . . . .	36
Table 29. Alaska Sport Whitefish Harvests by Region and Area, 1977-1983 . . . . .	37
Table 30. Alaska Sport Burbot Harvests by Region and Area, 1977-1983 . . . . .	38
Table 31. Alaska Sport Sheefish Harvests by Region and Area, 1977-1983 . . . . .	39
Table 32. Alaska Sport Smelt Harvests by Region and Area, 1977-1983 . . . . .	40
Table 33. Alaska Sport Halibut Harvests by Region and Area, 1977-1983 . . . . .	41
Figure 1. Map of Alaska Sport Fishing Areas . . . . .	7
Figure 2. Sport Fish Survey Questionnaire . . . . .	87
Figure 3. First Reminder . . . . .	122
Figure 4. Second Reminder . . . . .	123

TABLE OF CONTENTS (CONT'D)

	Page
Table 38. Prince of Wales Island Sport Fish Harvest and Effort by Fisheries and Species, 1983 . . . . .	46
Table 39. Kake, Petersburg, Wrangell, Stikine Area Sport Fish Harvest and Effort by Fisheries and Species, 1983 . . . . .	47
Table 40. Sitka Area Sport Fish Harvest and Effort by Fisheries and Species, 1983 . . . . .	48
Table 41. Juneau Area Sport Fish Harvest and Effort by Fisheries and Species, 1983 . . . . .	49
Table 42. Haines-Skagway Area Sport Fish Harvest and Effort by Fisheries and Species, 1983 . . . . .	50
Table 43. Glacier Bay Sport Fish Harvest and Effort by Fisheries and Species, 1983 . . . . .	51
Table 44. Yakutat Area Sport Fish Harvest and Effort by Fisheries and Species, 1983 . . . . .	52
Table 45. Glennallen Area Sport Fish Harvest and Effort by Fisheries and Species, 1983 . . . . .	53
Table 46. Prince William Sound Sport Fish Harvest and Effort by Fisheries and Species, 1983 . . . . .	54
Table 47. Knik Arm Drainage Sport Fish Harvest and Effort by Fisheries and Species, 1983 . . . . .	55
Table 48. Anchorage Area Sport Fish Harvest and Effort by Fisheries and Species, 1983 . . . . .	56
Table 49. East Side Susitna Drainage Sport Fish Harvest and Effort by Fisheries and Species, 1983 . . . . .	57
Table 50. West Side Cook Inlet-West Side Susitna River Drainages Sport Fish Harvest and Effort by Fisheries and Species, 1983 . . . . .	58
Table 51. Kenai Peninsula Sport Fish Freshwater Harvest and Effort by Fisheries and Species, 1983 . . . . .	59
Table 52. Kenai Peninsula Sport Fish Saltwater Harvest and Effort by Fisheries for Finfish Species, 1983 . . . . .	60
Table 53. Kenai Peninsula Sport Fish Saltwater Harvest and Effort by Fisheries for Shellfish Species, 1983 . . . . .	61
Table 54. Kodiak Area Sport Fish Harvest and Effort by Fisheries and Species, 1983 . . . . .	62
Table 55. Naknek Drainages-Alaska Peninsula Sport Fish Harvest and Effort by Fisheries and Species, 1983 . . . . .	63
Table 56. Kvichak River Drainages Sport Fish Harvest and Effort by Fisheries and Species, 1983 . . . . .	64
Table 57. Nushagak Area Sport Fish Harvest and Effort by Fisheries and Species, 1983 . . . . .	65
Table 58. Tanana River Drainages Sport Fish Harvest and Effort by Fisheries and Species, 1983 . . . . .	66
Table 59. Interior Alaska Sport Fish Harvest and Effort by Fisheries and Species, 1983 . . . . .	67
Table 60. Seward Peninsula-Norton Sound Sport Fish Harvest and Effort by Fisheries and Species, 1983 . . . . .	68

TABLE OF CONTENTS (CONT'D)

	Page
Table 61. Northwest Alaska Sport Fish Harvest and Effort by Fisheries and Species, 1983 . . . . .	69
Table 62. South Slope Brooks Range Sport Fish Harvest and Effort by Fisheries and Species, 1983 . . . . .	70
Table 63. North Slope Brooks Range Sport Fish Harvest and Effort by Fisheries and Species, 1983 . . . . .	71
Table 64. Comparison of 1983 Alaska Sport Fish Survey and Creel Census Harvest Estimates . . . . .	72
Table 65. Number of Households Responding to the 1983 Alaska Sport Fish Harvest Survey by Fishery . . . . .	75
Figure 1. Map of Alaska Sport Fishing Areas . . . . .	7
Figure 2. Sport Fish Survey Questionnaire . . . . .	87
Figure 3. First Reminder . . . . .	122
Figure 4. Second Reminder . . . . .	123

Volume 25

Study SW-I-A

STATE OF ALASKA

Bill Sheffield, Governor

Annual Performance Report for

ALASKA STATEWIDE SPORT  
FISH HARVEST STUDIES

1983 DATA

by


Michael J. Mills

ALASKA DEPARTMENT OF FISH AND GAME

Don W. Collinsworth, Commissioner

DIVISION OF SPORT FISH

E. Richard Logan, Director





## RESEARCH PROJECT SEGMENT

State: Alaska Name: Sport Fish Investigations  
of Alaska

Project No.: F-9-16

Study No.: SW-I Study Title: STATEWIDE SPORT FISH  
STUDIES

Job No.: SW-I-A Job Title: Alaska Statewide Sport Fish  
Harvest Studies

Cooperator: Michael J. Mills

Period Covered: July 1, 1983 to June 30, 1984

## ABSTRACT

This report presents 1983 findings from an annual survey providing statewide estimates of Alaska sport fishing effort and harvests by fisheries, areas, regions, and species. The survey indicated that 309,998 anglers fished 1,732,528 days to harvest 3,086,280 fish in 1983. All are record highs. The methodology of the survey, based primarily on mailing questionnaires to a sample of licensees, continued to prove effectual.

## KEY WORDS

Harvest, catch, fish, sport, recreation, Alaska, statewide, effort, use, fishermen, angler-days.

## BACKGROUND

Meeting public demand for recreational fishing opportunities in Alaska while at the same time maintaining and protecting the fishery resources has become increasingly complex. In the early years of statehood--before rapid population expansion and industrial development--good, uncrowded sport fishing was accessible; large sport fisheries were few and easily monitored; and sport fishing was considered to be a minor factor in management of commercially exploited species.

Today, along with increasing tourism and forest, mineral, petroleum, and associated government development, has come a mushrooming recreationally-oriented population. Accessible sport fisheries have become crowded, new fisheries have developed, and pressure from a large mobile population is

spilling ever farther afield. Native land allotments, (d)(2) national interest lands legislation, the issue of subsistence, state legislated land conveyance quotas, and problems of access have complicated maintenance and expansion of sport fishing opportunities. The State and private corporations have made substantial commitments to aquaculture and hatchery propagations. Also, recreational fishing is now a significant factor in total fisheries management, especially in Cook Inlet where vociferous sport-commercial-subsistence user conflicts have developed.

Against this backdrop, a statewide data base providing information on where sport fishing occurs, the extent of participation, the preferences of participants, and the species and numbers of major game fishes being harvested is essential for regulation and management of Alaska's sport fisheries and for total regulation, management, and allocation of multiple-use fisheries. In addition, this information is needed for establishing priorities; for formulating policies; for planning and evaluating rehabilitation, enhancement, hatchery, stocking, habitat protection, and access acquisition projects; for stock assessment; for forecasting; for gauging the economic and social significance of sport fishing; and for satisfying requests for information from individuals, special interest groups, government agencies, and the recreational industry.

Because of Alaska's vastness, meeting all these data requirements statewide by on-site creel censuses would be prohibitively expensive. Thus, an economical supplementary program has been developed. Described herein are results from the seventh year of that program.

Species covered are listed in Table 2, Appendix A. Alaska sport fishing regulatory and management areas are delineated on the map in Figure 1, Appendix A.

#### RECOMMENDATIONS

1. Refine and continue to evaluate the methodologies developed to estimate statewide sport fish effort and harvests.
2. Continue to provide statewide estimates of effort and harvest for major Alaskan sport-caught species by area and fishery.

#### OBJECTIVE

1. To provide statewide estimates of effort and harvest for major Alaskan sport-caught species by area and fishery.

## TECHNIQUES USED

The Alaska statewide sport fish harvest program combines postal surveys and creel censuses to obtain estimates of effort and harvest by fishery and by species. The postal surveys consist of repeated mailings of questionnaires to random samples of Alaska sport fishing license holders. Creel censuses consist of on-site interviews of random samples of sport fishermen. The postal surveys provide estimates for all fisheries, while creel censuses of major selected fisheries provide validity correction and check.

The 1983 harvest survey consisted of a mailing of 12,047 questionnaires, followed by two reminders to nonrespondents (examples of the questionnaire and reminders are in Appendix B). Otherwise, techniques used were the same as described by Mills (1979).

## FINDINGS

### Results

The Alaska Sport Fish Harvest Survey indicated that 309,998 anglers fished 1,732,528 days to harvest 3,086,280 fish in 1983. All are record highs and represent increases of 6% in anglers, 7% in days, and 9% in fish over 1982, in which 293,011 anglers fished 1,623,090 days to harvest 2,828,706 fish.

Of the 309,998 anglers who fished in 1983, 224,269 (72%) were Alaska residents while 85,729 (28%) were nonresidents. This represents a 6% increase in both resident and nonresident anglers over 1982, in which there were 211,958 (72%) residents and 81,053 (28%) nonresidents. Since 1977, the first year of the survey, the annual increase in anglers has averaged 7%. The annual increase for resident anglers has averaged 7%. The annual increase in nonresident anglers has averaged 10%.

Of the 1,732,528 angler-days fished in 1983, 1,212,680 (70%) were expended in the Southcentral region of Alaska, 320,487 (18%) were expended in the Southeast region, and 199,361 (12%) were expended in the Arctic-Yukon-Kuskokwim region. The Cook Inlet area had 948,330 days (55%) of the State total sport fishing. The Kenai Peninsula had 592,846 angler-days or 34% of the State total. The Kenai River alone had 229,228 angler-days, 13% of the State total. An estimated 576,135 days, 33% of all sport fishing, was in saltwater; 1,156,393, 67% of all sport fishing was in freshwater.

The 3,086,280 fish harvested in 1983 included 1,186,751 razor clams and 360,856 smelt. Of the remaining 1,538,673 harvested fish 532,519 (35%) were sea-run salmon, 168,782 (11%) were rainbow trout, 181,006 (12%) were Arctic grayling, and 221,872 (14%) were Dolly Varden and Arctic char. Also harvested were 117,042 halibut, 82,796 rockfish, 71,010 landlocked salmon, 20,429 cutthroat trout, 20,304 lake trout, 21,476 northern pike, 14,465 burbot, 16,872 whitefish, 5,364 steelhead, 3,323 sheefish, and 1,606 brook trout. Chinook salmon, sockeye salmon, steelhead trout, Dolly Varden/

Arctic char, Arctic grayling, halibut, northern pike, whitefish, sheefish, and razor clam harvests were all-time record highs.

Except for razor clams, shell fisheries are not included in the 3,086,280 total fish harvest or the 1,732,528 angler-days reported above. For the Kenai Peninsula, however, these fisheries were surveyed for king crab, dungeness crab, tanner crab, shrimp, and hardshell clams. Harvest and effort for these species are reported in Table 53.

The 1983 total sea-run salmon harvest of 532,519 included 83,112 chinook, 149,270 coho, 176,761 sockeye, 104,365 pink, and 19,011 chum salmon. The marine harvest total of 203,878 included 29,594 chinook, 72,651 coho, 19,409 sockeye, 76,066 pink, and 6,158 chum salmon. The freshwater total of 328,641 included 53,518 chinook, 76,619 coho, 157,352 sockeye, 28,299 pink, and 12,853 chum salmon. Regionally, 138,510 sea-run salmon were harvested in Southeast Alaska, 374,135 in Southcentral, and 19,874 in the Arctic-Yukon-Kuskokwim. The sport harvest of small chinook salmon statewide totaled 11,435 and is included in the 83,112 reported above.

Harvest and effort for 1983 are tabulated by region, area, fishery, and species in Appendix A. Detailed tabulations for 1977 through 1982 may be found in Mills (1979, 1980, 1981a, 1981b, 1982, 1983).

#### DISCUSSION

Over the past seven years the statewide sport fish harvest program has proved effectual in economically meeting management needs for reliable estimates of effort for and harvest of Alaska's game fishes. The program has been well received by the angling public: overall response to initial delivery has averaged nearly 70%. In addition, results have been consistent with creel censuses and sport fish biologists report that harvest program estimates for areas not creel censused are in accordance with their own knowledge and observations.

Thus, in the interest of economic efficiency, the statewide harvest program has replaced on-site creel censuses in several cases where creel censuses were not required for protective in-season management or ensuring compliance with regulatory and management policies, quotas and guidelines. It is planned that a survey similar to this year's will be undertaken in 1984.

#### LITERATURE CITED

- Mills, M.J. 1979. Alaska Statewide Sport Fish Harvest Studies. Alaska Department of Fish and Game. Federal Aid in Fish Restoration, Annual Performance Report, 1978-1979, Project F-9-11, 20 (SW-I-A). 122 pp.

- \_\_\_\_\_. 1980. Alaska Statewide Sport Fish Harvest Studies.  
Alaska Department of Fish and Game. Federal Aid in Fish Restoration,  
Annual Performance Report, 1979-1980, Project F-9-12, 21 (SW-I-A).  
65 pp.
- \_\_\_\_\_. 1981a. Alaska Statewide Sport Fish Harvest Studies (1979).  
Alaska Department of Fish and Game. Federal Aid in Fish Restoration,  
Annual Performance Report, 1980-1981, Project F-9-13, 22 (SW-I-A).  
77 pp.
- \_\_\_\_\_. 1981b. Alaska Statewide Sport Fish Harvest Studies (1980).  
Alaska Department of Fish and Game. Federal Aid in Fish Restoration,  
Annual Performance Report, 1980-1981, Project F-9-13, 22 (SW-I-A).  
107 pp.
- \_\_\_\_\_. 1982. Alaska Statewide Sport Fish Harvest Studies (1981).  
Alaska Department of Fish and Game. Federal Aid in Fish Restoration,  
Annual Performance Report, 1981-1982, Project F-9-14, 23 (SW-I-A).  
115 pp.
- \_\_\_\_\_. 1983. Alaska Statewide Sport Fish Harvest Studies (1982).  
Alaska Department of Fish and Game. Federal Aid in Fish Restoration,  
Annual Performance Report, 1982-1983, Project F-9-15, 24 (SW-I-A).  
118 pp.

Prepared by:

Approved by:

Michael J. Mills  
Biometrician

E. Richard Logan, Director  
Division of Sport Fish

Louis S. Bandirola, Deputy Director  
Division of Sport Fish



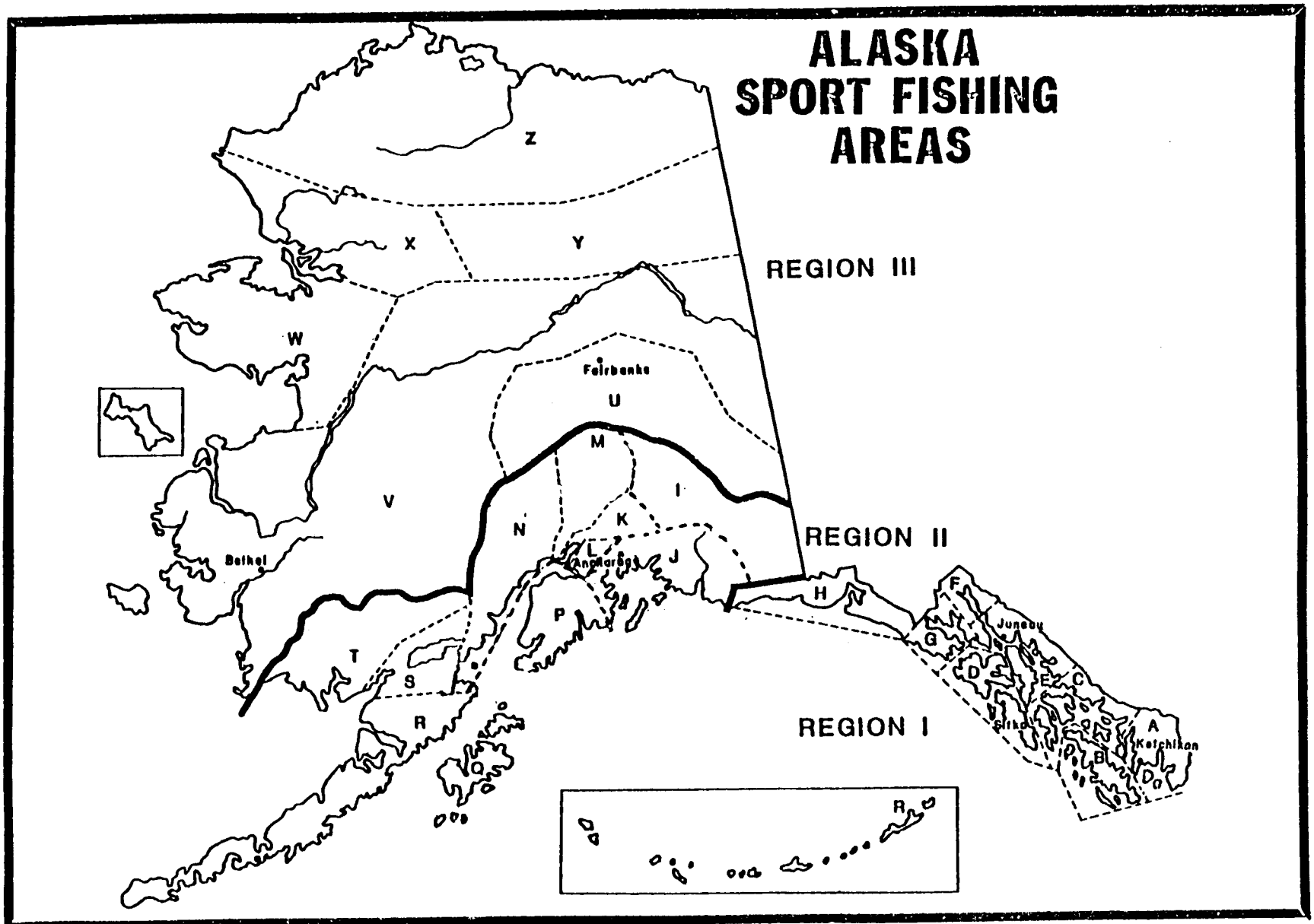


Figure 1. Alaska Sport Fishing Areas.

Table 1. List of Alaska Sport Fishing Regions and Areas.

---

Regions

- I Southeast Alaska
- II Southcentral Alaska
- III Arctic-Yukon-Kuskokwim

Areas

Southeast Alaska

- A Ketchikan
- B Prince of Wales
- C Petersburg-Wrangell
- D Sitka
- E Juneau
- F Haines-Skagway
- G Glacier Bay
- H Yakutat

Southcentral Alaska

- I Glennallen
- J Prince William Sound
- K Knik Arm Drainage
- L Anchorage
- M East Susitna Drainage
- N West Cook Inlet-  
West Susitna Drainages
- P Kenai Peninsula
- Q Kodiak
- R Naknek River Drainage-  
Alaska Peninsula
- S Kvichak River Drainage
- T Nushagak

Arctic-Yukon-Kuskokwim

- U Tanana River Drainage
- V Interior Alaska
- W Seward Peninsula-  
Norton Sound
- X Northwest Alaska
- Y South Slope Brooks Range
- Z North Slope Brooks Range



Table 2. List of Common Names, Scientific Names and Abbreviations.

Common Name	Scientific Name	Abbreviation
Chinook salmon	<u>Oncorhynchus tshawytscha</u> (Walbaum)	KS
Small chinook salmon	<u>Oncorhynchus tshawytscha</u> (Walbaum)	KI
Coho salmon	<u>Oncorhynchus kisutch</u> (Walbaum)	SS
Land-locked salmon		LL
coho	<u>Oncorhynchus kisutch</u> (Walbaum)	
chinook	<u>Oncorhynchus tshawytscha</u> (Walbaum)	
Sockeye salmon	<u>Oncorhynchus nerka</u> (Walbaum)	RS
Kokanee salmon	<u>Oncorhynchus nerka</u> (Walbaum)	KO
Pink salmon	<u>Oncorhynchus gorbuscha</u> (Walbaum)	PS
Chum salmon	<u>Oncorhynchus keta</u> (Walbaum)	CS
Steelhead	<u>Salmo gairdneri</u> Richardson	SH
Rainbow trout	<u>Salmo gairdneri</u> Richardson	RT
Cutthroat trout	<u>Salmo clarki</u> Richardson	CT
Brook trout	<u>Salvelinus fontinalis</u> (Mitchell)	BT
Lake trout	<u>Salvelinus namaycush</u> (Walbaum)	LT
Dolly Varden	<u>Salvelinus malma</u> (Walbaum)	DV
Arctic char	<u>Salvelinus alpinus</u> (Linnaeus)	AC
Arctic grayling	<u>Thymallus arcticus</u> (Pallas)	GR
Northern pike	<u>Esox lucius</u> Linnaeus	NP
Whitefish	<u>Coregonus</u> sp.	WF
Burbot	<u>Lota lota</u> (Linnaeus)	BB

Table 2. (cont.) List of Common Names, Scientific Names and Abbreviations.

Common Name	Scientific Name	Abbreviation
Inconnu (Sheefish).	<u>Stenodus leucichthys</u> (Guldenstadt)	SF
Halibut	<u>Hyppoglossus stenolepis</u> Schmidt	HA
Rockfish	<u>Sebastes</u> sp.	RF
Smelt	<u>Osmeridae</u> sp.	SM
Capelin	<u>Mallotus villosus</u> (Muller)	SM
King crab	<u>Paralithodes camtschatica</u> (Tilesius)	KC
Dungeness crab	<u>Cancer magister</u> Dana	DC
Tanner crab	<u>Chionoecetes bairdi</u> Rathbun	TC
Shrimp	<u>Pandalus</u> sp.	SHR
Razor clam	<u>Siliqua patula</u> Dixon	RCL
Hardshell clams		HCL
Butter clam	<u>Saxidomus giganteus</u> Deshayes	
Littleneck clam	<u>Venerupis staminea</u> (Conrad)	
Cockle	<u>Clinocardium nuttallii</u> (Conrad)	
Gaper clam	<u>Tresus capax</u> (Gould)	
Eastern softshell clam	<u>Mya arenaria</u> (Linne)	
Truncated mya	<u>Mya truncata</u> (Linne)	
Alaska surf clam	<u>Spisula polynyma</u> Stimpson	

Table 3. 1983 Alaska Sport Fish Harvest Survey Summary of Mailings and Responses.

	Mailing 1	Mailing 2	Mailing 3	Total
Date of Mailing	10/20/83	11/23/83	12/28/83	
Number Mailed	12,047	8,711	5,974	26,732
Number Nondeliverable	1,359	586	248	2,193
Percent Nondeliverable	11.3	6.7	4.2	8.2
Number Delivered	10,688	8,125	5,726	24,539
Percent Delivered	88.7	93.3	95.8	91.8
Responses				
Number	3,968	1,957	1,078	7,003
Percent of Mailed	32.9	22.5	18.0	
Percent of Delivered	37.1	24.1	18.8	
Percent of 1st Delivery	37.1	18.3	10.1	65.5
Cumulative Responses				
Number	3,968	5,925	7,003	
Percent of 1st Delivery	37.1	55.4	65.5	

Table 4. Number of Anglers Who Sport Fished in Alaska by Area of Residence, 1977-1983.

	Number of Anglers						
	1977	1978	1979	1980	1981	1982	1983
<b>Alaska</b>							
Southeast	20,387	21,799	20,740	24,534	26,923	30,642	31,671
Upper Copper- Susitna River	1,885	1,377	1,255	1,302	1,195	1,254	1,600
Prince William Sound	2,802	2,788	2,675	3,018	3,064	3,537	3,044
Kenai Peninsula	14,690	13,939	15,429	13,514	15,229	18,736	20,789
West Cook Inlet-Lower Susitna Drainage	85,062	85,844	86,210	89,370	94,707	109,757	116,914
Kodiak	4,597	4,950	5,317	4,915	5,491	5,983	6,354
Bristol Bay	933	1,113	1,260	1,666	1,667	1,922	2,825
Arctic-Yukon-Kuskokwim	22,261	25,866	29,624	30,163	32,822	40,127	41,072
Total	152,617	157,676	162,510	168,482	181,098	211,958	224,269
<b>Other Than Alaska</b>							
Other United States	38,717	41,604	44,723	49,718	61,697	73,060	77,432
Foreign	9,724	6,905	6,076	6,213	6,434	7,993	8,297
Total	48,441	48,509	50,799	55,931	68,131	81,053	85,729
<b>TOTAL</b>	<b>201,058</b>	<b>206,185</b>	<b>213,309</b>	<b>224,413</b>	<b>249,229</b>	<b>293,011</b>	<b>309,998</b>

Table 5. Number of Angler-Days Fished in Alaska and Percentage by Region and Area, 1977-1983.

Area Fished	Angler-Days													
	1977		1978		1979		1980		1981		1982		1983	
	Number	Percent	Number	Percent	Number	Percent	Number	Percent	Number	Percent	Number	Percent	Number	Percent
<b>Southeast</b>														
Ketchikan	55,740	4.7	42,972	3.3	43,024	3.2	54,357	3.7	59,575	4.2	72,812	4.5	68,141	3.9
Prince of Wales Island	12,043	1.0	16,478	1.3	14,086	1.0	20,200	1.4	20,776	1.4	21,838	1.3	28,896	1.6
Petersburg-Wrangell	27,212	2.3	25,741	2.0	23,406	1.7	26,503	1.8	27,460	1.9	30,409	1.9	27,754	1.6
Sitka	37,744	3.2	32,941	2.6	40,510	3.0	38,682	2.6	38,494	2.7	43,349	2.7	44,158	2.5
Juneau	92,379	7.7	81,830	6.4	85,035	6.2	90,095	6.1	77,362	5.4	93,842	5.8	108,173	6.1
Haines-Skagway	11,602	1.0	17,901	1.4	9,729	.7	18,164	1.2	20,761	1.4	19,654	1.2	30,181	1.7
Glacier Bay	4,375	.4	1,658	.1	2,642	.2	2,442	.2	2,438	.2	2,764	.2	3,490	.2
Yakutat	5,879	.5	6,633	.5	6,193	.5	5,869	.4	7,689	.5	8,273	.5	9,694	.6
<b>Total</b>	<b>246,974</b>	<b>20.6</b>	<b>226,154</b>	<b>17.6</b>	<b>224,625</b>	<b>16.5</b>	<b>256,312</b>	<b>17.2</b>	<b>254,555</b>	<b>17.7</b>	<b>292,941</b>	<b>18.1</b>	<b>320,487</b>	<b>18.5</b>
<b>Southcentral</b>														
Glennallen	51,485	4.3	44,566	3.5	57,266	4.2	50,518	3.4	53,499	3.8	54,953	3.4	51,276	2.9
Prince William Sound	48,369	4.0	35,046	2.7	46,594	3.4	46,468	3.1	42,734	3.0	40,568	2.5	47,614	2.7
Knik Arm Drainage	81,949	6.8	75,540	5.9	78,411	5.7	102,530	6.9	105,052	7.4	91,713	5.7	138,389	7.8
Anchorage	55,060	4.6	31,147	2.4	65,425	4.8	79,665	5.4	67,618	4.8	82,007	5.1	74,972	4.3
East Susitna Drainage	56,651	4.7	86,010	6.7	78,222	5.7	91,304	6.1	59,854	4.2	80,745	5.0	67,471	3.8
West Cook Inlet-														
West Susitna Drainage	32,842	2.7	38,771	3.0	52,747	3.9	49,924	3.4	40,658	2.9	56,811	3.5	74,652	4.3
Kenai Peninsula	422,954	35.3	521,498	40.6	535,327	39.2	530,493	35.6	519,662	36.6	576,585	35.5	592,846	34.2
Kodiak	41,563	3.5	44,502	3.5	59,045	4.3	64,907	4.4	66,439	4.7	81,238	5.0	86,454	4.9
Naknek River Drainage-														
Alaska Peninsula	17,007	1.4	18,824	1.5	19,115	1.4	30,257	2.0	39,231	2.8	38,145	2.4	38,465	2.2
Kvichak River Drainage	12,227	1.0	8,854	.7	13,031	1.0	14,451	1.0	12,939	.9	16,754	1.0	22,263	1.3
Nushagak	8,244	.7	8,659	.7	8,835	.6	11,867	.8	9,045	.7	11,839	.7	18,278	1.0
<b>Total</b>	<b>828,351</b>	<b>69.1</b>	<b>913,417</b>	<b>71.0</b>	<b>1,014,018</b>	<b>74.3</b>	<b>1,072,384</b>	<b>72.0</b>	<b>1,016,731</b>	<b>71.8</b>	<b>1,131,358</b>	<b>69.7</b>	<b>1,212,680</b>	<b>70.0</b>
<b>Arctic-Yukon-Kuskokwim</b>														
Tanana River Drainage	99,919	8.3	119,364	9.3	98,514	7.2	131,494	8.8	115,099	8.1	150,530	9.3	145,386	8.4
Interior Alaska	7,337	.6	8,616	.7	11,331	.8	11,209	.8	10,605	.7	16,162	1.0	16,528	.9
Seward Peninsula-														
Norton Sound	7,828	.7	8,379	.7	8,725	.6	7,968	.5	10,879	.8	13,198	.8	16,944	1.0
Northwest Alaska	3,487	.3	4,997	.4	2,593	.2	3,841	.3	5,219	.4	6,840	.4	7,963	.5
South Slope Brooks Range	2,156	.2	2,714	.2	3,407	.2	3,612	.2	4,483	.3	7,182	.4	6,921	.4
North Slope Brooks Range	2,434	.2	1,422	.1	1,526	.1	2,142	.1	2,601	.2	4,879	.3	5,619	.3
<b>Total</b>	<b>123,161</b>	<b>10.3</b>	<b>145,492</b>	<b>11.3</b>	<b>126,096</b>	<b>9.2</b>	<b>160,266</b>	<b>10.8</b>	<b>148,886</b>	<b>10.5</b>	<b>198,791</b>	<b>12.2</b>	<b>199,361</b>	<b>11.5</b>
<b>Alaska Total</b>	<b>1,198,486</b>	<b>100.0</b>	<b>1,285,863</b>	<b>100.0</b>	<b>1,364,729</b>	<b>100.0</b>	<b>1,488,962</b>	<b>100.0</b>	<b>1,420,172</b>	<b>100.0</b>	<b>1,623,090</b>	<b>100.0</b>	<b>1,732,528</b>	<b>100.0</b>

Table 6. Total Alaska Sport Fish Harvests by Species, 1977-1983.

Species	1977	1978	1979	1980	1981	1982	1983
Chinook Salmon	43,060	44,149	51,749	46,248	58,997	74,536	83,112
Sea-Run Coho Salmon	104,991	131,945	119,329	164,302	125,666	195,550	149,270
Land-locked Coho/							
Chinook Salmon	38,303	48,995	53,980	68,875	97,224	67,476	69,038
Sockeye Salmon	103,501	124,274	81,260	110,201	79,823	132,591	176,761
Kokanee Salmon	2,642	1,883	3,863	2,790	5,828	3,911	1,972
Pink Salmon	122,098	194,817	97,635	196,199	100,998	173,756	104,365
Chum Salmon	7,406	30,178	11,225	13,517	14,057	20,845	19,011
Steelhead	3,699	4,338	2,978	4,832	3,264	3,673	5,364
Rainbow Trout	94,310	120,231	139,473	153,647	178,613	173,283	168,782
Cutthroat Trout	25,289	24,145	20,836	25,372	17,322	23,470	20,429
Brook Trout	759	1,691	672	2,273	861	818	1,606
Lake Trout	17,469	12,010	15,477	18,041	18,316	20,550	20,304
Dolly Varden/							
Arctic Char	119,047	141,544	199,942	182,981	191,689	167,485	221,872
Arctic Grayling	113,691	143,099	160,069	170,137	159,924	170,250	181,006
Northern Pike	11,982	12,520	12,741	17,000	16,536	18,964	21,476
Whitefish	6,748	11,713	9,666	11,464	9,251	15,433	16,872
Burbot	8,425	9,988	7,304	14,948	14,342	15,445	14,465
Sheefish	1,247	1,291	1,542	2,411	2,239	3,281	3,323
Smelt	390,691	223,442	278,203	333,577	294,497	212,529	360,856
Halibut	23,244	37,085	47,705	64,658	74,212	92,358	117,042
Rockfish	31,054	46,247	70,868	79,416	87,045	86,885	82,796
Razor Clams	961,695	981,111	1,058,969	869,067	916,471	1,075,637	1,186,751
Other Fish	68,981	52,776	56,727	75,356	60,881	79,980	59,807
<b>Total</b>	<b>2,300,332</b>	<b>2,399,472</b>	<b>2,502,213</b>	<b>2,627,312</b>	<b>2,528,056</b>	<b>2,828,706</b>	<b>3,086,280</b>

Table 7. Total Alaska Saltwater Sport Fish Harvests by Species, 1977-1983.

Species	1977	1978	1979	1980	1981	1982	1983
<b>Saltwater:</b>							
Chinook Salmon	23,420	22,616	21,972	22,453	25,938	33,755	29,594
Sea-Run Coho Salmon	58,105	67,061	49,874	62,859	49,435	84,708	72,651
Land-locked Coho/ Chinook Salmon	0	0	0	0	0	0	0
Sockeye Salmon	6,076	9,152	6,272	6,535	5,020	8,746	19,409
Kokanee Salmon	0	0	0	0	0	0	0
Pink Salmon	56,848	67,668	60,721	73,452	68,001	90,024	76,066
Chum Salmon	1,869	4,606	3,171	3,187	3,783	4,021	6,158
Steelhead	204	292	135	214	29	182	191
Rainbow Trout	0	0	0	0	0	0	0
Cutthroat Trout	2,030	1,681	2,237	1,859	1,669	1,513	2,062
Brook Trout	0	0	0	0	0	0	0
Lake Trout	0	0	0	0	0	0	0
Dolly Varden/ Arctic Char	19,787	23,540	28,662	28,163	27,462	33,747	40,529
Arctic Grayling	0	0	0	0	0	0	0
Northern Pike	0	0	0	0	0	0	0
Whitefish	0	0	0	0	0	0	0
Burbot	0	0	0	0	0	0	0
Sheefish	0	0	0	0	0	0	0
Smelt	81,006	51,049	37,428	40,048	92,404	27,234	160,985
Halibut	23,244	37,085	47,705	64,658	74,212	92,358	117,042
Rockfish	31,054	46,247	70,868	79,416	87,045	86,885	82,796
Razor Clams	961,695	981,111	1,058,969	869,067	916,471	1,075,637	1,186,751
Other Fish	54,123	44,801	49,651	68,153	52,810	67,611	49,115
<b>Total</b>	<b>1,319,461</b>	<b>1,356,909</b>	<b>1,437,665</b>	<b>1,320,064</b>	<b>1,494,355</b>	<b>1,606,421</b>	<b>1,843,349</b>

Table 8. Total Alaska Freshwater Sport Fish Harvests by Species, 1977-1983.

Species	1977	1978	1979	1980	1981	1982	1983
<b>Freshwater:</b>							
Chinook Salmon	19,640	21,533	29,777	23,795	33,059	40,781	53,518
Sea-Run Coho Salmon	46,886	64,884	69,455	101,443	76,231	110,842	76,619
Land-locked Coho/ Chinook Salmon	38,303	48,995	53,980	68,875	97,224	67,476	69,038
Sockeye Salmon	97,425	115,122	74,988	103,666	74,803	123,845	157,352
Kokanee Salmon	2,642	1,883	3,863	2,790	5,828	3,911	1,972
Pink Salmon	65,250	127,149	36,914	122,747	32,997	83,732	28,299
Chum Salmon	5,537	25,572	8,054	10,330	10,274	16,824	12,853
Steelhead	3,495	4,046	2,843	4,618	3,235	3,491	5,173
Rainbow Trout	94,310	120,231	139,473	153,647	178,613	173,283	168,782
Cutthroat Trout	23,259	22,464	18,599	23,513	15,653	21,957	18,367
Brook Trout	759	1,691	672	2,273	861	818	1,606
Lake Trout	17,469	12,010	15,477	18,041	18,316	20,550	20,304
Dolly Varden/ Arctic Char	99,260	118,004	171,280	154,818	164,227	133,738	181,343
Arctic Grayling	113,691	143,099	160,069	170,137	159,924	170,250	181,006
Northern Pike	11,982	12,520	12,741	17,000	16,536	18,964	21,476
Whitefish	6,748	11,713	9,666	11,464	9,251	15,433	16,872
Burbot	8,425	9,988	7,304	14,948	14,342	15,445	14,465
Sheefish	1,247	1,291	1,542	2,411	2,239	3,281	3,323
Smelt	309,685	172,393	240,775	293,529	202,093	185,295	199,871
Halibut	0	0	0	0	0	0	0
Rockfish	0	0	0	0	0	0	0
Razor Clams	0	0	0	0	0	0	0
Other Fish	14,858	7,975	7,076	7,203	8,071	12,369	10,692
<b>Total</b>	<b>980,871</b>	<b>1,042,563</b>	<b>1,064,548</b>	<b>1,307,248</b>	<b>1,123,777</b>	<b>1,222,285</b>	<b>1,242,931</b>



Table 9. Southeast Alaska Sport Fish Harvests by Species, 1977-1983.

Species	1977	1978	1979	1980	1981	1982	1983
Chinook Salmon	17,449	16,639	16,581	20,213	21,300	25,756	22,321
Sea-Run Coho Salmon	36,152	48,508	23,112	32,808	28,158	53,436	55,403
Land-locked Coho/ Chinook Salmon	0	0	0	0	0	0	1,301
Sockeye Salmon	5,803	5,890	3,479	4,175	3,173	4,146	5,701
Kokanee Salmon	574	181	645	439	288	492	73
Pink Salmon	34,031	43,006	31,351	34,561	33,717	53,581	51,815
Chum Salmon	1,116	4,431	1,398	2,084	2,607	1,567	3,270
Steelhead	1,750	1,618	1,424	2,769	1,537	2,368	3,469
Rainbow Trout	7,741	6,220	4,071	6,542	3,600	3,722	4,672
Cutthroat Trout	23,377	23,188	19,345	24,433	16,436	22,816	18,605
Brook Trout	759	1,691	672	2,273	861	818	1,606
Lake Trout	0	0	0	0	0	0	0
Dolly Varden/ Arctic Char	34,734	34,919	31,405	44,175	33,398	37,524	49,752
Arctic Grayling	775	669	281	129	49	482	947
Northern Pike	0	0	0	0	0	0	0
Whitefish	0	0	118	551	0	524	31
Burbot	0	0	0	0	0	0	0
Sheefish	0	0	0	0	0	0	0
Smelt	55,034	14,431	80,006	20,306	1,468	1,531	62,708
Halibut	5,832	6,131	13,102	24,862	21,842	37,160	41,995
Rockfish	8,962	16,886	30,981	41,791	45,671	51,602	50,268
Razor Clams	10,309	9,576	13,393	8,606	8,597	4,684	8,791
Other Fish	11,456	7,259	11,979	31,502	20,306	29,602	19,590
<b>Total</b>	<b>255,854</b>	<b>241,243</b>	<b>283,343</b>	<b>302,219</b>	<b>243,008</b>	<b>331,811</b>	<b>402,318</b>

Table 10. Southcentral Alaska Sport Fish Harvests by Species, 1977-1983.

Species	1977	1978	1979	1980	1981	1982	1983
Chinook Salmon	25,112	26,415	34,009	24,155	35,822	46,266	57,094
Sea-Run Coho Salmon	67,866	81,990	93,234	127,958	95,376	136,153	87,935
Land-locked Coho/ Chinook Salmon	31,152	26,583	17,907	43,142	39,930	24,102	33,482
Sockeye Salmon	97,629	118,299	77,655	105,914	76,533	128,015	170,799
Kokanee Salmon	2,068	1,702	3,218	2,351	5,540	3,419	1,899
Pink Salmon	85,543	143,483	63,366	153,794	64,163	105,961	47,264
Chum Salmon	5,044	23,755	8,126	8,660	7,810	13,497	11,043
Steelhead	1,949	2,720	1,554	2,063	1,727	1,305	1,895
Rainbow Trout	80,354	107,243	129,815	126,686	149,460	142,579	141,663
Cutthroat Trout	1,912	957	1,491	939	886	654	1,824
Brook Trout	0	0	0	0	0	0	0
Lake Trout	15,200	10,910	13,876	15,752	15,495	15,423	16,210
Dolly Varden/ Arctic Char	79,405	102,107	160,029	130,009	149,543	115,832	151,503
Arctic Grayling	45,748	47,866	70,316	69,462	63,695	60,972	56,896
Northern Pike	321	767	762	1,358	1,411	1,707	2,642
Whitefish	2,594	4,231	3,534	3,221	3,802	2,558	3,784
Burbot	6,652	8,099	5,207	11,585	9,536	9,662	8,870
Sheefish	0	0	0	0	0	0	0
Smelt	335,657	209,011	198,197	313,271	293,029	210,998	298,148
Halibut	17,412	30,954	34,603	39,796	52,370	55,198	75,047
Rockfish	22,092	29,361	39,887	37,625	41,374	35,283	32,528
Razor Clams	951,386	971,535	1,045,576	860,461	907,874	1,070,953	1,177,960
Other Fish	54,311	44,224	42,451	40,341	37,343	41,817	31,390
Total	1,929,407	1,992,212	2,044,813	2,118,543	2,052,719	2,222,354	2,409,876

Table 11. Arctic-Yukon-Kuskokwim Alaska Sport Fish Harvests by Species, 1977-1983.

Species	1977	1978	1979	1980	1981	1982	1983
Chinook Salmon	499	1,095	1,159	1,880	1,875	2,514	3,697
Sea-Run Coho Salmon	973	1,447	2,983	3,536	2,132	5,961	5,932
Land-locked Coho/ Chinook Salmon	7,151	22,412	36,073	25,733	57,294	43,374	34,255
Sockeye Salmon	69	85	126	112	117	430	261
Kokanee Salmon	0	0	0	0	0	0	0
Pink Salmon	2,524	8,328	2,918	7,844	3,118	14,214	5,286
Chum Salmon	1,246	1,992	1,701	2,773	3,640	5,781	4,698
Steelhead	0	0	0	0	0	0	0
Rainbow Trout	6,215	6,768	5,587	20,419	25,553	26,982	22,447
Cutthroat Trout	0	0	0	0	0	0	0
Brook Trout	0	0	0	0	0	0	0
Lake Trout	2,269	1,100	1,601	2,289	2,821	5,127	4,094
Dolly Varden/ Arctic Char	4,908	4,538	8,508	8,797	8,748	14,129	20,617
Arctic Grayling	67,168	94,564	89,472	100,546	96,180	108,796	123,163
Northern Pike	11,661	11,753	11,979	15,642	15,125	17,257	18,834
Whitefish	4,154	7,482	6,014	7,692	5,449	12,351	13,057
Burbot	1,773	1,889	2,097	3,363	4,806	5,783	5,595
Sheefish	1,247	1,291	1,542	2,411	2,239	3,281	3,323
Smelt	0	0	0	0	0	0	0
Halibut	0	0	0	0	0	0	0
Rockfish	0	0	0	0	0	0	0
Razor Clams	0	0	0	0	0	0	0
Other Fish	3,214	1,293	2,297	3,513	3,232	8,561	8,827
<b>Total</b>	<b>115,071</b>	<b>166,037</b>	<b>174,057</b>	<b>206,550</b>	<b>232,329</b>	<b>274,541</b>	<b>274,086</b>

Table 12. Alaska Sport Sea-Run Salmon Harvests by Region and Area, 1977-1983.

Area Fished	1977	1978	1979	1980	1981	1982	1983
<b>Southeast</b>							
Ketchikan	21,703	24,318	11,592	28,868	19,703	35,251	36,712
Prince of Wales Island	4,717	9,095	4,415	7,973	7,691	10,770	18,185
Petersburg-Wrangell	8,606	10,512	7,588	8,454	6,334	9,852	8,726
Sitka	14,692	15,095	13,416	9,966	13,059	11,306	15,769
Juneau	36,530	43,903	29,467	30,469	28,145	58,757	47,157
Haines-Skagway	4,018	8,862	3,619	3,290	7,993	6,338	7,309
Glacier Bay	1,459	1,822	1,527	741	1,331	1,990	1,111
Yakutat	2,826	4,867	4,297	4,080	4,699	4,222	3,541
Total	94,551	118,474	75,921	93,841	88,955	138,486	138,510
<b>Southcentral</b>							
Glennallen	4,463	2,373	4,959	4,374	3,240	5,543	5,282
Prince William Sound	41,934	33,078	37,577	37,292	26,751	29,806	32,154
Knik Arm Drainage	8,060	12,248	13,027	27,585	19,295	22,562	23,343
Anchorage	4,157	2,002	1,959	4,081	3,179	3,031	3,271
East Susitna Drainage	31,404	74,640	24,862	69,909	21,920	35,774	20,185
West Cook Inlet-							
West Susitna Drainage	22,576	23,601	20,163	25,418	14,534	27,760	24,632
Kenai Peninsula	136,780	203,465	126,886	190,712	141,069	232,614	215,633
Kodiak	22,618	26,079	31,081	34,691	25,889	37,678	21,454
Naknek River Drainage-							
Alaska Peninsula	4,112	9,104	9,726	21,169	17,798	24,062	14,696
Kvichak River Drainage	2,775	3,542	3,765	2,636	3,360	4,860	5,253
Nushagak	2,315	3,810	2,385	2,614	2,669	6,202	8,232
Total	281,194	393,942	276,390	420,481	279,704	429,892	374,135
<b>Arctic-Yukon-Kuskokwim</b>							
Tanana River Drainage	494	460	759	1,491	1,403	1,734	1,844
Interior Alaska	1,031	3,243	1,545	3,719	2,850	7,042	5,852
Seward Peninsula-							
Norton Sound	3,718	8,990	6,546	10,840	6,564	19,757	11,135
Northwest Alaska	52	254	37	95	54	346	463
South Slope Brooks Range	16	0	0	0	11	21	297
North Slope Brooks Range	0	0	0	0	0	0	283
Total	5,311	12,947	8,887	16,145	10,882	28,900	19,874
<b>Alaska Total</b>	<b>381,056</b>	<b>525,363</b>	<b>361,198</b>	<b>530,467</b>	<b>379,541</b>	<b>597,278</b>	<b>532,519</b>

Table 13: Alaska Sport Sea-Run Chinook Salmon Harvests by Region and Area, 1977-1983.

Area Fished	1977	1978	1979	1980	1981	1982	1983
<b>Southeast</b>							
Ketchikan	4,672	3,845	4,165	5,415	3,991	4,087	7,762
Prince of Wales Island	811	1,817	863	1,274	869	755	1,520
Petersburg-Wrangell	2,671	2,109	2,173	3,495	2,580	3,605	3,232
Sitka	1,738	1,841	2,054	1,489	1,663	1,362	2,070
Juneau	6,377	5,686	5,935	7,068	6,340	7,682	5,263
Haines-Skagway	471	769	664	792	886	1,048	1,395
Glacier Bay	356	315	282	241	119	147	147
Yakutat	353	257	445	439	162	346	325
Total	17,449	16,639	16,581	20,213	16,610	19,032	21,714
<b>Southcentral</b>							
Glennallen	532	641	2,948	2,101	1,717	1,802	2,579
Prince William Sound	428	93	342	302	324	399	576
Knik Arm Drainage	191	140	800	646	958	975	873
Anchorage	0	0	0	0	0	0	0
East Susitna Drainage	0	886	1,239	1,235	1,322	1,215	1,689
West Cook Inlet- West Susitna Drainage	0	0	5,329	5,898	3,582	6,468	8,129
Kenai Peninsula	16,210	17,856	18,495	9,027	17,590	21,117	26,613
Kodiak	483	350	752	327	724	1,047	532
Naknek River Drainage- Alaska Peninsula	1,405	2,849	2,610	3,073	1,653	2,211	2,768
Kvichak River Drainage	243	222	88	181	97	283	504
Nushagak	1,085	861	800	920	637	1,562	2,003
Total	20,577	23,898	33,403	23,710	28,604	37,079	46,266
<b>Arctic-Yukon-Kuskokwim</b>							
Tanana River Drainage	100	163	515	941	763	984	1,048
Interior Alaska	177	629	400	878	1,020	1,121	1,962
Seward Peninsula- Norton Sound	197	303	234	52	70	409	687
Northwest Alaska	16	0	10	9	22	0	0
South Slope Brooks Range	9	0	0	0	0	0	0
North Slope Brooks Range	0	0	0	0	0	0	0
Total	499	1,095	1,159	1,880	1,875	2,514	3,697
<b>Alaska Total</b>	<b>38,525</b>	<b>41,632</b>	<b>51,143</b>	<b>45,803</b>	<b>47,089</b>	<b>58,625</b>	<b>71,677</b>

Table 14. Alaska Sport Sea-Run Small\* Chinook Salmon Harvests by Region and Area, 1977-1983.

Area Fished	1977	1978	1979	1980	1981	1982	1983
<b>Southeast</b>							
Ketchikan	...	...	...	...	1,692	2,128	206
Prince of Wales Island	...	...	...	...	425	178	23
Petersburg-Wrangell	...	...	...	...	326	471	100
Sitka	...	...	...	...	292	419	38
Juneau	...	...	...	...	1,382	2,932	168
Haines-Skagway	...	...	...	...	486	544	31
Glacier Bay	...	...	...	...	65	0	10
Yakutat	...	...	...	...	22	52	31
Total	...	...	...	...	4,690	6,724	607
<b>Southcentral</b>							
Glennallen	...	...	...	...	0	0	0
Prince William Sound	...	...	...	...	0	0	0
Knik Arm Drainage	16	0	0	0	508	691	382
Anchorage	52	0	0	26	0	0	2
East Susitna Drainage	1,056	0	59	135	880	848	1,163
West Cook Inlet-							
West Susitna Drainage	3,411	2,517	547	284	1,466	2,441	2,759
Kenai Peninsula	...	...	...	...	2,249	1,629	3,273
Kodiak	...	...	...	...	65	73	197
Naknek River Drainage-							
Alaska Peninsula	...	...	...	...	1,403	2,509	1,773
Kvichak River Drainage	...	...	...	...	64	189	168
Nushagak	...	...	...	...	583	807	1,111
Total	4,535	2,517	606	445	7,218	9,187	10,828
<b>Arctic-Yukon-Kuskokwim</b>							
Tanana River Drainage	0	0	0	0	0	0	0
Interior Alaska	0	0	0	0	0	0	0
Seward Peninsula-							
Norton Sound	0	0	0	0	0	0	0
Northwest Alaska	0	0	0	0	0	0	0
South Slope Brooks Range	0	0	0	0	0	0	0
North Slope Brooks Range	0	0	0	0	0	0	0
Total	0	0	0	0	0	0	0
<b>Alaska Total</b>	<b>4,535</b>	<b>2,517</b>	<b>606</b>	<b>445</b>	<b>11,908</b>	<b>15,911</b>	<b>11,435</b>

\*Under 28 inches in Southeast Alaska, and Naknek, Kvichak, and Nushagak areas. Under 20 inches elsewhere.

Table 15. Alaska Sport Sea-Run Coho Salmon Harvests by Region and Area, 1977-1983.

Area Fished	1977	1978	1979	1980	1981	1982	1983
<b>Southeast</b>							
Ketchikan	4,583	7,667	2,336	6,914	5,132	11,442	14,181
Prince of Wales Island	1,917	2,677	1,681	3,986	2,561	4,125	8,374
Petersburg-Wrangell	3,048	5,493	2,917	2,874	1,864	3,051	4,133
Sitka	3,116	2,364	1,708	2,202	3,306	3,887	4,648
Juneau	20,068	24,348	10,825	13,750	10,066	25,015	18,861
Haines-Skagway	1,270	1,898	455	551	2,172	1,944	2,259
Glacier Bay	744	880	227	216	573	1,163	619
Yakutat	1,406	3,181	2,963	2,315	2,484	2,809	2,328
Total	36,152	48,508	23,112	32,808	28,158	53,436	55,403
<b>Southcentral</b>							
Glennallen	269	126	412	164	0	398	84
Prince William Sound	8,829	9,125	13,964	15,309	8,499	10,994	10,405
Knik Arm Drainage	4,366	7,895	7,139	16,030	10,484	13,676	6,139
Anchorage	1,127	792	974	1,222	1,474	1,571	1,538
East Susitna Drainage	5,709	8,573	7,564	10,368	6,593	10,167	5,176
West Cook Inlet-							
West Susitna Drainage	7,131	10,560	9,423	12,984	7,033	13,206	8,182
Kenai Peninsula	33,574	37,410	40,075	55,428	47,251	67,961	42,959
Kodiak	4,716	4,927	11,522	12,692	10,584	13,329	7,823
Naknek River Drainage-							
Alaska Peninsula	1,368	1,877	1,324	2,161	2,420	3,277	3,512
Kvichak River Drainage	190	76	225	714	465	485	189
Nushagak	587	629	612	886	573	1,089	1,928
Total	67,866	81,990	93,234	127,958	95,376	136,153	87,935
<b>Arctic-Yukon-Kuskokwim</b>							
Tanana River Drainage	94	139	25	67	45	52	147
Interior Alaska	430	566	537	2,014	583	2,923	1,962
Seward Peninsula-							
Norton Sound	449	742	2,421	1,455	1,504	2,986	3,823
Northwest Alaska	0	0	0	0	0	0	0
South Slope Brooks Range	0	0	0	0	0	0	0
North Slope Brooks Range	0	0	0	0	0	0	0
Total	973	1,447	2,983	3,536	2,132	5,961	5,932
Alaska Total	104,991	131,945	119,329	164,302	125,666	195,550	149,270

Table 16. Alaska Sport Sockeye Salmon Harvests by Region and Area, 1977-1983.

Area Fished	1977	1978	1979	1980	1981	1982	1983
<b>Southeast</b>							
Ketchikan	459	521	291	361	54	126	314
Prince of Wales Island	325	296	308	250	479	1,321	2,040
Petersburg-Wrangell	108	564	236	155	253	304	428
Sitka	812	324	790	1,395	594	628	382
Juneau	2,384	2,268	754	249	86	344	604
Haines-Skagway	790	1,170	955	887	1,285	910	1,413
Glacier Bay	237	169	0	60	44	0	41
Yakutat	688	578	145	818	378	513	479
Total	5,803	5,890	3,479	4,175	3,173	4,146	5,701
<b>Southcentral</b>							
Glennallen	3,662	1,606	1,599	2,109	1,523	3,343	2,619
Prince William Sound	6,512	4,575	3,772	3,849	2,182	4,286	5,124
Knik Arm Drainage	1,576	1,239	3,616	5,674	6,080	4,621	14,297
Anchorage	25	14	204	146	383	272	589
East Susitna Drainage	3,594	267	1,020	873	833	1,555	3,221
West Cook Inlet-							
West Susitna Drainage	2,792	1,634	1,683	1,137	1,476	2,912	4,358
Kenai Peninsula	74,376	102,308	57,208	84,843	55,803	100,067	128,145
Kodiak	1,255	1,776	2,436	2,178	1,620	3,055	3,150
Naknek River Drainage-							
Alaska Peninsula	998	894	1,856	3,064	3,348	2,220	2,521
Kvichak River Drainage	2,266	3,057	3,443	1,706	2,626	3,872	4,392
Nushagak	573	929	818	335	659	1,812	2,383
Total	97,629	118,299	77,655	105,914	76,533	128,015	170,799
<b>Arctic-Yukon-Kuskokwim</b>							
Tanana River Drainage	0	0	0	0	0	0	0
Interior Alaska	69	85	126	112	117	430	261
Seward Peninsula-							
Norton Sound	0	0	0	0	0	0	0
Northwest Alaska	0	0	0	0	0	0	0
South Slope Brooks Range	0	0	0	0	0	0	0
North Slope Brooks Range	0	0	0	0	0	0	0
Total	69	85	126	112	117	430	261
<b>Alaska Total</b>	<b>103,501</b>	<b>124,274</b>	<b>81,260</b>	<b>110,201</b>	<b>79,823</b>	<b>132,591</b>	<b>176,761</b>



Table 17. Alaska Sport Pink Salmon Harvests by Region and Area, 1977-1983.

Area Fished	1977	1978	1979	1980	1981	1982	1983
<b>Southeast</b>							
Ketchikan	11,709	11,718	4,728	15,885	8,200	17,238	13,600
Prince of Wales Island	1,559	3,993	1,509	2,334	3,267	4,297	5,578
Petersburg-Wrangell	2,741	1,858	2,153	1,818	1,275	2,169	810
Sitka	8,835	10,312	8,718	4,510	6,340	4,706	8,319
Juneau	7,380	10,898	11,026	8,421	9,676	22,176	20,950
Haines-Skagway	1,311	3,035	1,500	887	2,852	1,823	1,886
Glacier Bay	122	341	973	198	465	680	294
Yakutat	374	851	744	508	1,642	492	378
Total	34,031	43,006	31,351	34,561	33,717	53,581	51,815
<b>Southcentral</b>							
Glennallen	0	0	0	0	0	0	0
Prince William Sound	25,425	16,300	17,972	16,807	14,774	12,923	14,696
Knik Arm Drainage	1,661	1,842	818	4,701	834	1,425	1,009
Anchorage	2,953	1,176	781	2,601	1,293	1,178	1,132
East Susitna Drainage	19,663	50,711	11,189	52,746	8,143	15,345	3,954
West Cook Inlet-							
West Susitna Drainage	8,812	6,255	2,027	4,624	660	2,284	796
Kenai Peninsula	12,395	45,462	10,881	40,923	17,809	41,202	12,797
Kodiak	14,519	17,739	15,871	18,969	12,259	18,850	8,936
Naknek River Drainage-							
Alaska Peninsula	115	2,791	3,827	11,993	8,391	12,471	3,934
Kvichak River Drainage	0	31	0	0	0	0	0
Nushagak	0	1,176	0	430	0	283	10
Total	85,543	143,483	63,366	153,794	64,163	105,961	47,264
<b>Arctic-Yukon-Kuskokwim</b>							
Tanana River Drainage	0	0	0	0	0	0	0
Interior Alaska	114	929	0	112	17	472	420
Seward Peninsula-							
Norton Sound	2,402	7,399	2,918	7,732	3,101	13,742	4,583
Northwest Alaska	8	0	0	0	0	0	0
South Slope Brooks Range	0	0	0	0	0	0	0
North Slope Brooks Range	0	0	0	0	0	0	283
Total	2,524	8,328	2,918	7,844	3,118	14,214	5,286
<b>Alaska Total</b>	<b>122,098</b>	<b>194,817</b>	<b>97,635</b>	<b>196,199</b>	<b>100,998</b>	<b>173,756</b>	<b>104,365</b>

Table 18. Alaska Sport Chum Salmon Harvests By Region And Area, 1977-1983.

Area Fished	1977	1978	1979	1980	1981	1982	1983
<b>Southeast</b>							
Ketchikan	280	567	72	293	634	230	649
Prince of Wales Island	105	312	54	129	90	94	650
Petersburg-Wrangell	38	488	109	112	36	252	23
Sitka	191	254	146	370	864	304	312
Juneau	321	703	927	981	595	608	1,311
Haines-Skagway	176	1,990	45	173	312	69	325
Glacier Bay	0	117	45	26	65	0	0
Yakutat	5	0	0	0	11	10	0
Total	1,116	4,431	1,398	2,084	2,607	1,567	3,270
<b>Southcentral</b>							
Glennallen	0	0	0	0	0	0	0
Prince William Sound	740	2,985	1,527	1,025	972	1,204	1,353
Knik Arm Drainage	250	1,132	654	534	431	1,174	643
Anchorage	0	20	0	86	29	10	10
East Susitna Drainage	1,382	14,203	3,791	4,552	4,149	6,644	4,982
West Cook Inlet-							
West Susitna Drainage	430	2,635	1,154	491	317	449	408
Kenai Peninsula	225	429	227	491	367	638	1,846
Kodiak	1,645	1,287	500	525	637	1,324	816
Naknek River Drainage-							
Alaska Peninsula	226	693	109	878	583	1,374	188
Kvichak River Drainage	76	156	9	35	108	31	0
Nushagak	70	215	155	43	217	649	797
Total	5,044	23,755	8,126	8,660	7,810	13,497	11,043
<b>Arctic-Yukon-Kuskokwim</b>							
Tanana River Drainage	300	158	219	483	595	698	649
Interior Alaska	241	1,034	482	603	1,113	2,096	1,247
Seward Peninsula-							
Norton Sound	670	546	973	1,601	1,889	2,620	2,042
Northwest Alaska	28	254	27	86	32	346	463
South Slope Brooks Range	7	0	0	0	11	21	297
North Slope Brooks Range	0	0	0	0	0	0	0
Total	1,246	1,992	1,701	2,773	3,640	5,781	4,698
Alaska Total	7,406	30,178	11,225	13,517	14,057	20,845	19,011

Table 19. Alaska Sport Land-locked Coho/Chinook Harvests by Region and Area, 1977-1983.

Area Fished	1977	1978	1979	1980	1981	1982	1983
<b>Southeast</b>							
Ketchikan	0	0	0	0	0	0	0
Prince of Wales Island	0	0	0	0	0	0	0
Petersburg-Wrangell	0	0	0	0	0	0	0
Sitka	0	0	0	0	0	0	0
Juneau	0	0	0	0	0	0	1,301
Haines-Skagway	0	0	0	0	0	0	0
Glacier Bay	0	0	0	0	0	0	0
Yakutat	0	0	0	0	0	0	0
Total	0	0	0	0	0	0	1,301
<b>Southcentral</b>							
Glennallen	1,750	2,819	1,918	1,919	3,251	4,726	4,175
Prince William Sound	0	0	0	0	0	0	0
Knik Arm Drainage	26,917	18,884	11,853	19,500	24,255	10,845	22,805
Anchorage	129	18	209	15,574	7,167	2,557	524
East Susitna Drainage	512	2,368	291	1,663	278	996	1,049
West Cook Inlet-							
West Susitna Drainage	0	0	0	0	0	0	0
Kenai Peninsula	1,615	2,404	3,263	3,858	4,600	4,266	3,975
Kodiak	229	90	373	628	379	712	954
Naknek River Drainage-							
Alaska Peninsula	0	0	0	0	0	0	0
Kvichak River Drainage	0	0	0	0	0	0	0
Nushagak	0	0	0	0	0	0	0
Total	31,152	26,583	17,907	43,142	39,930	24,102	33,482
<b>Arctic-Yukon-Kuskokwim</b>							
Tanana River Drainage	7,151	22,412	36,073	25,733	57,294	43,374	34,255
Interior Alaska	0	0	0	0	0	0	0
Seward Peninsula-							
Norton Sound	0	0	0	0	0	0	0
Northwest Alaska	0	0	0	0	0	0	0
South Slope Brooks Range	0	0	0	0	0	0	0
North Slope Brooks Range	0	0	0	0	0	0	0
Total	7,151	22,412	36,073	25,733	57,294	43,374	34,255
<b>Alaska Total</b>	<b>38,303</b>	<b>48,995</b>	<b>53,980</b>	<b>68,875</b>	<b>97,224</b>	<b>67,476</b>	<b>69,038</b>

Table 20. Alaska Sport Kokanee Salmon Harvests by Region and Area, 1977-1983.

Area Fished	1977	1978	1979	1980	1981	1982	1983
<b>Southeast</b>							
Ketchikan	393	52	18	215	18	0	0
Prince of Wales Island	0	0	0	0	0	31	0
Petersburg-Wrangell	0	0	0	0	0	0	0
Sitka	0	0	0	0	0	0	0
Juneau	181	102	354	224	259	461	73
Haines-Skagway	0	27	273	0	11	0	0
Glacier Bay	0	0	0	0	0	0	0
Yakutat	0	0	0	0	0	0	0
Total	574	181	645	439	288	492	73
<b>Southcentral</b>							
Glennallen	0	0	0	0	0	0	0
Prince William Sound	0	0	0	0	0	0	0
Knik Arm Drainage	0	0	0	0	0	0	0
Anchorage	0	0	0	0	0	0	0
East Susitna Drainage	0	0	0	0	0	0	0
West Cook Inlet-							
West Susitna Drainage	0	0	0	0	0	0	0
Kenai Peninsula	2,068	1,702	3,218	2,351	5,540	3,419	1,899
Kodiak	0	0	0	0	0	0	0
Naknek River Drainage-							
Alaska Peninsula	0	0	0	0	0	0	0
Kvichak River Drainage	0	0	0	0	0	0	0
Nushagak	0	0	0	0	0	0	0
Total	2,068	1,702	3,218	2,351	5,540	3,419	1,899
<b>Arctic-Yukon-Kuskokwim</b>							
Tanana River Drainage	0	0	0	0	0	0	0
Interior Alaska	0	0	0	0	0	0	0
Seward Peninsula-							
Norton Sound	0	0	0	0	0	0	0
Northwest Alaska	0	0	0	0	0	0	0
South Slope Brooks Range	0	0	0	0	0	0	0
North Slope Brooks Range	0	0	0	0	0	0	0
Total	0	0	0	0	0	0	0
<b>Alaska Total</b>	<b>2,642</b>	<b>1,883</b>	<b>3,863</b>	<b>2,790</b>	<b>5,828</b>	<b>3,911</b>	<b>1,972</b>

Table 21. Alaska Sport Steelhead Trout Harvests by Region and Area, 1977-1983.

Area Fished	1977	1978	1979	1980	1981	1982	1983
<b>Southeast</b>							
Ketchikan	708	496	290	748	480	773	634
Prince of Wales Island	357	660	373	1,445	362	618	1,115
Petersburg-Wrangell	412	236	281	198	262	313	475
Sitka	70	36	36	35	65	83	176
Juneau	67	45	99	85	11	62	209
Haines-Skagway	0	0	9	0	0	0	0
Glacier Bay	0	0	0	0	0	0	0
Yakutat	136	145	336	258	357	519	860
Total	1,750	1,618	1,424	2,769	1,537	2,368	3,469
<b>Southcentral</b>							
Glennallen	187	45	55	34	76	73	21
Prince William Sound	0	0	0	0	0	0	0
Knik Arm Drainage	0	0	0	0	0	0	0
Anchorage	0	0	0	0	0	0	0
East Susitna Drainage	0	0	0	0	0	0	0
West Cook Inlet-							
West Susitna Drainage	0	0	0	0	0	0	0
Kenai Peninsula	1,530	2,513	1,181	1,358	1,338	974	1,572
Kodiak	232	162	318	671	313	258	302
Naknek River Drainage-							
Alaska Peninsula	0	0	0	0	0	0	0
Kvichak R. Drainage	0	0	0	0	0	0	0
Nushagak	0	0	0	0	0	0	0
Total	1,949	2,720	1,554	2,063	1,727	1,305	1,895
<b>Arctic-Yukon-Kuskokwim</b>							
Tanana River Drainage	0	0	0	0	0	0	0
Interior Alaska	0	0	0	0	0	0	0
Seward Peninsula-							
Norton Sound	0	0	0	0	0	0	0
Northwest Alaska	0	0	0	0	0	0	0
South Slope Brooks Range	0	0	0	0	0	0	0
North Slope Brooks Range	0	0	0	0	0	0	0
Total	0	0	0	0	0	0	0
<b>Alaska Total</b>	<b>3,699</b>	<b>4,338</b>	<b>2,978</b>	<b>4,832</b>	<b>3,264</b>	<b>3,673</b>	<b>5,364</b>

Table 22. Alaska Sport Rainbow Trout Harvests by Region and Area, 1977-1983.

Area Fished	1977	1978	1979	1980	1981	1982	1983
<b>Southeast</b>							
Ketchikan	2,751	1,980	1,327	1,773	1,367	1,646	1,244
Prince of Wales Island	1,207	1,608	745	646	489	692	1,551
Petersburg-Wrangell	829	517	246	568	145	147	398
Sitka	2,012	1,356	1,527	2,969	1,243	933	1,123
Juneau	704	434	54	129	87	105	209
Haines-Skagway	136	280	36	164	194	42	0
Glacier Bay	14	0	0	0	0	0	0
Yakutat	88	45	136	293	75	157	147
Total	7,741	6,220	4,071	6,542	3,600	3,722	4,672
<b>Southcentral</b>							
Glennallen	2,808	4,366	3,372	3,255	5,358	3,060	2,418
Prince William Sound	378	136	145	318	302	429	1,185
Knik Arm Drainage	18,615	23,139	24,843	29,368	41,749	30,549	26,421
Anchorage	17,733	30,463	39,259	33,141	30,914	49,242	44,678
East Susitna Drainage	5,225	5,930	9,463	6,715	8,813	7,536	9,639
West Cook Inlet-							
West Susitna Drainage	8,430	13,018	13,618	13,345	13,030	11,863	10,124
Kenai Peninsula	23,101	25,645	34,361	32,462	42,141	31,132	32,387
Kodiak	1,472	994	972	2,523	886	3,380	4,296
Naknek River Drainage-							
Alaska Peninsula	906	1,103	1,544	2,781	2,819	1,624	4,193
Kvichak River Drainage	1,092	1,057	1,093	1,420	1,676	2,076	1,498
Nushagak	594	1,392	1,145	1,358	1,772	1,688	4,824
Total	80,354	107,243	129,815	126,686	149,460	142,579	141,663
<b>Arctic-Yukon-Kuskokwim</b>							
Tanana River Drainage	5,992	6,406	5,186	19,584	24,571	26,186	20,664
Interior Alaska	223	362	401	835	982	796	1,783
Seward Peninsula-							
Norton Sound	0	0	0	0	0	0	0
Northwest Alaska	0	0	0	0	0	0	0
South Slope Brooks Range	0	0	0	0	0	0	0
North Slope Brooks Range	0	0	0	0	0	0	0
Total	6,215	6,768	5,587	20,419	25,553	26,982	22,447
Alaska Total	94,310	120,231	139,473	153,647	178,613	173,283	168,782

Table 23. Alaska Sport Cutthroat Trout Harvests by Region and Area, 1977-1983.

Area Fished	1977	1978	1979	1980	1981	1982	1983
<b>Southeast</b>							
Ketchikan	7,908	8,401	4,064	6,415	4,378	4,465	3,186
Prince of Wales Island	1,699	2,830	2,364	3,460	1,995	3,365	4,599
Petersburg-Wrangell	5,577	5,214	4,581	4,873	3,920	3,877	2,949
Sitka	1,896	1,537	2,055	2,910	1,778	1,867	710
Juneau	5,107	3,950	6,027	4,734	3,143	5,302	3,891
Haines-Skagway	667	1,075	227	1,903	1,038	3,835	2,850
Glacier Bay	319	45	18	69	119	0	210
Yakutat	204	136	9	69	65	105	210
Total	43,377	23,188	19,345	24,433	16,436	22,816	18,605
<b>Southcentral</b>							
Glennallen	0	0	0	0	0	0	0
Prince William Sound	1,912	957	1,491	939	886	654	1,824
Knik Arm Drainage	0	0	0	0	0	0	0
Anchorage	0	0	0	0	0	0	0
East Susitna Drainage	0	0	0	0	0	0	0
West Cook Inlet-							
West Susitna Drainage	0	0	0	0	0	0	0
Kenai Peninsula	0	0	0	0	0	0	0
Kodiak	0	0	0	0	0	0	0
Naknek River Drainage-							
Alaska Peninsula	0	0	0	0	0	0	0
Kvichak River Drainage	0	0	0	0	0	0	0
Nushagak	0	0	0	0	0	0	0
Total	1,912	957	1,491	939	886	654	1,824
<b>Arctic-Yukon-Kuskokwim</b>							
Tanana River Drainage	0	0	0	0	0	0	0
Interior Alaska	0	0	0	0	0	0	0
Seward Peninsula-							
Norton Sound	0	0	0	0	0	0	0
Northwest Alaska	0	0	0	0	0	0	0
South Slope Brooks Range	0	0	0	0	0	0	0
North Slope Brooks Range	0	0	0	0	0	0	0
Total	0	0	0	0	0	0	0
<b>Alaska Total</b>	<b>25,289</b>	<b>24,145</b>	<b>20,836</b>	<b>25,372</b>	<b>17,322</b>	<b>23,470</b>	<b>20,429</b>

Table 24. Alaska Sport Brook Trout Harvests by Region and Area, 1977-1983.

Area Fished	1977	1978	1979	1980	1981	1982	1983
<b>Southeast</b>							
Ketchikan	238	470	91	301	137	84	405
Prince of Wales Island	0	0	0	0	0	0	0
Petersburg-Wrangell	0	0	0	0	0	0	99
Sitka	198	54	0	646	0	0	389
Juneau	289	597	545	491	605	734	493
Haines-Skagway	34	570	36	835	119	0	220
Glacier Bay	0	0	0	0	0	0	0
Yakutat	0	0	0	0	0	0	0
Total	759	1,691	672	2,273	861	818	1,606
<b>Southcentral</b>							
Glennallen	0	0	0	0	0	0	0
Prince William Sound	0	0	0	0	0	0	0
Knik Arm Drainage	0	0	0	0	0	0	0
Anchorage	0	0	0	0	0	0	0
East Susitna Drainage	0	0	0	0	0	0	0
West Cook Inlet-							
West Susitna Drainage	0	0	0	0	0	0	0
Kenai Peninsula	0	0	0	0	0	0	0
Kodiak	0	0	0	0	0	0	0
Naknek River Drainage-							
Alaska Peninsula	0	0	0	0	0	0	0
Kvichak River Drainage	0	0	0	0	0	0	0
Nushagak	0	0	0	0	0	0	0
Total	0	0	0	0	0	0	0
<b>Arctic-Yukon-Kuskokwim</b>							
Tanana River Drainage	0	0	0	0	0	0	0
Interior Alaska	0	0	0	0	0	0	0
Seward Peninsula-							
Norton Sound	0	0	0	0	0	0	0
Northwest Alaska	0	0	0	0	0	0	0
South Slope Brooks Range	0	0	0	0	0	0	0
North Slope Brooks Range	0	0	0	0	0	0	0
Total	0	0	0	0	0	0	0
<b>Alaska Total</b>	<b>759</b>	<b>1,691</b>	<b>672</b>	<b>2,273</b>	<b>861</b>	<b>818</b>	<b>1,606</b>



Table 25. Alaska Sport Lake Trout Harvests by Region and Area, 1977-1983.

Area Fished	1977	1978	1979	1980	1981	1982	1983
<b>Southeast</b>							
Ketchikan	0	0	0	0	0	0	0
Prince of Wales Island	0	0	0	0	0	0	0
Petersburg-Wrangell	0	0	0	0	0	0	0
Sitka	0	0	0	0	0	0	0
Juneau	0	0	0	0	0	0	0
Haines-Skagway	0	0	0	0	0	0	0
Glacier Bay	0	0	0	0	0	0	0
Yakutat	0	0	0	0	0	0	0
Total	0	0	0	0	0	0	0
<b>Southcentral</b>							
Glennallen	7,699	5,433	7,271	8,067	8,337	8,699	7,215
Prince William Sound	0	0	0	0	0	0	0
Knik Arm Drainage	2,260	507	1,254	2,118	1,791	1,058	1,279
Anchorage	0	0	0	0	0	0	0
East Susitna Drainage	693	877	472	267	287	335	1,404
West Cook Inlet-							
West Susitna Drainage	278	596	63	448	297	167	849
Kenai Peninsula	3,678	3,118	3,617	3,569	3,369	4,337	3,419
Kodiak	0	0	0	0	0	0	0
Naknek River Drainage-							
Alaska Peninsula	368	99	400	422	681	241	355
Kvichak River Drainage	176	127	663	413	453	545	367
Nushagak	48	153	136	448	280	41	1,322
Total	15,200	10,910	13,876	15,752	15,495	15,423	16,210
<b>Arctic-Yukon-Kuskokwim</b>							
Tanana River Drainage	1,471	603	946	1,264	1,721	3,104	2,937
Interior Alaska	124	172	218	267	117	503	419
Seward Peninsula-							
Norton Sound	0	0	0	0	0	0	0
Northwest Alaska	90	9	0	17	216	168	223
South Slope Brooks Range	496	307	173	362	313	723	148
North Slope Brooks Range	88	9	264	379	454	629	367
Total	2,269	1,100	1,601	2,289	2,821	5,127	4,094
<b>Alaska Total</b>	<b>17,469</b>	<b>12,010</b>	<b>15,477</b>	<b>18,041</b>	<b>18,316</b>	<b>20,550</b>	<b>20,304</b>

Table 26. Alaska Sport Dolly Varden/Arctic Char Harvests by Region and Area, 1977-1983.

Area Fished	1977	1978	1979	1980	1981	1982	1983
<b>Southeast</b>							
Ketchikan	3,539	1,969	1,908	3,469	1,837	2,180	1,761
Prince of Wales Island	1,345	1,654	2,882	3,331	1,964	2,777	5,012
Petersburg-Wrangell	3,552	3,470	4,037	6,629	4,828	5,429	3,681
Sitka	6,290	3,336	5,708	10,143	5,756	9,170	7,152
Juneau	12,014	13,081	11,953	8,825	3,835	6,433	11,602
Haines-Skagway	5,962	9,990	4,063	9,048	13,515	10,403	18,372
Glacier Bay	917	388	91	1,472	281	356	420
Yakutat	1,115	1,031	763	1,258	1,382	776	1,752
Total	34,734	34,919	31,405	44,175	33,398	37,524	49,752
<b>Southcentral</b>							
Glennallen	2,251	904	5,890	835	2,452	2,148	4,509
Prince William Sound	6,302	3,462	9,517	8,086	5,218	6,236	4,697
Knik Arm Drainage	7,541	7,982	8,582	12,484	14,475	13,540	13,391
Anchorage	4,040	4,264	3,763	3,607	5,002	2,893	2,884
East Susitna Drainage	2,726	5,640	3,699	2,671	2,874	4,066	4,205
West Cook Inlet-							
West Susitna Drainage	3,098	3,508	5,819	3,100	3,037	2,148	2,923
Kenai Peninsula	36,103	56,580	86,701	64,564	80,522	44,703	81,430
Kodiak	14,536	15,805	25,421	20,663	19,516	23,771	19,439
Naknek River Drainage-							
Alaska Peninsula	1,542	2,070	8,244	10,901	13,715	12,073	11,958
Kvichak River Drainage	516	362	809	1,299	875	1,666	584
Nushagak	750	1,510	1,584	1,799	1,857	2,588	5,483
Total	79,405	102,087	160,029	130,009	149,543	115,832	151,503
<b>Arctic-Yukon-Kuskokwim</b>							
Tanana River Drainage	877	524	364	524	572	482	293
Interior Alaska	1,689	1,944	1,854	1,300	1,668	3,375	4,719
Seward Peninsula-							
Norton Sound	1,621	1,690	4,109	5,811	3,981	6,498	9,853
Northwest Alaska	469	199	1,772	301	1,177	1,531	2,192
South Slope Brooks Range	11	0	45	60	162	178	594
North Slope Brooks Range	241	181	364	801	1,188	2,065	2,966
Total	4,908	4,538	8,508	8,797	8,748	14,129	20,617
<b>Alaska Total</b>	<b>119,047</b>	<b>141,544</b>	<b>199,942</b>	<b>182,981</b>	<b>191,689</b>	<b>167,485</b>	<b>221,872</b>

Table 27. Alaska Sport Arctic Grayling Harvests by Region and Area, 1977-1983.

Area Fished	1977	1978	1979	1980	1981	1982	1983
<b>Southeast</b>							
Ketchikan	591	479	227	86	27	147	703
Prince of Wales Island	0	0	0	0	0	0	0
Petersburg-Wrangell	0	0	0	0	0	0	161
Sitka	17	18	18	9	11	10	0
Juneau	108	18	0	0	0	0	0
Haines-Skagway	59	154	36	34	11	325	83
Glacier Bay	0	0	0	0	0	0	0
Yakutat	0	0	0	0	0	0	0
Total	775	669	281	129	49	482	947
<b>Southcentral</b>							
Glennallen	25,991	26,488	37,232	32,106	32,982	33,586	26,832
Prince William Sound	0	0	0	0	0	0	0
Knik Arm Drainage	3,916	2,413	8,371	9,514	7,396	2,924	4,425
Anchorage	187	0	18	77	115	210	0
East Susitna Drainage	7,469	6,600	10,489	10,959	11,860	9,747	7,478
West Cook Inlet-							
West Susitna Drainage	4,414	6,725	9,089	9,247	5,250	6,525	9,324
Kenai Peninsula	1,587	2,287	1,518	2,126	1,891	2,203	1,644
Kodiak	54	325	127	465	119	225	126
Naknek River Drainage-							
Alaska Peninsula	808	614	609	1,550	1,620	1,158	1,300
Kvichak River Drainage	826	1,438	873	1,421	1,112	1,749	1,288
Nushagak	496	976	1,990	1,997	1,350	2,645	4,479
Total	45,748	47,866	70,316	69,462	63,695	60,972	56,896
<b>Arctic-Yukon-Kuskokwim</b>							
Tanana River Drainage	57,793	83,275	70,243	80,150	75,288	81,753	92,363
Interior Alaska	4,090	5,053	7,466	9,127	6,553	8,499	9,095
Seward Peninsula-							
Norton Sound	1,607	1,455	2,173	1,635	2,104	6,225	8,241
Northwest Alaska	1,407	1,997	2,145	1,790	5,346	3,421	4,715
South Slope Brooks Range	1,032	2,106	6,072	6,079	3,985	4,821	6,181
North Slope Brooks Range	1,239	678	1,373	1,765	2,904	4,077	2,568
Total	67,168	94,564	89,472	100,546	96,180	108,796	123,163
<b>Alaska Total</b>	<b>113,691</b>	<b>143,099</b>	<b>160,069</b>	<b>170,137</b>	<b>159,924</b>	<b>170,250</b>	<b>181,006</b>

Table 28. Alaska Sport Northern Pike Harvests by Region and Area, 1977-1983.

Area Fished	1977	1978	1979	1980	1981	1982	1983
<b>Southeast</b>							
Ketchikan	0	0	0	0	0	0	0
Prince of Wales Island	0	0	0	0	0	0	0
Petersburg-Wrangell	0	0	0	0	0	0	0
Sitka	0	0	0	0	0	0	0
Juneau	0	0	0	0	0	0	0
Haines-Skagway	0	0	0	0	0	0	0
Glacier Bay	0	0	0	0	0	0	0
Yakutat	0	0	0	0	0	0	0
Total	0	0	0	0	0	0	0
<b>Southcentral</b>							
Glennallen	0	0	0	0	0	0	0
Prince William Sound	0	0	0	0	0	0	0
Knik Arm Drainage	0	0	0	0	0	0	0
Anchorage	0	0	0	0	0	0	0
East Susitna Drainage	0	0	0	0	0	0	0
West Cook Inlet-							
West Susitna Drainage	132	316	382	232	125	607	944
Kenai Peninsula	...	...	...	...	32	105	294
Kodiak	0	0	0	0	0	0	0
Naknek River Drainage-							
Alaska Peninsula	90	99	54	695	810	136	73
Kvichak River Drainage	46	72	199	249	303	681	272
Nushagak	53	280	127	182	141	178	1,059
Total	321	767	762	1,358	1,411	1,707	2,642
<b>Arctic-Yukon-Kuskokwim</b>							
Tanana River Drainage	9,345	7,838	7,975	9,452	9,941	9,822	10,225
Interior Alaska	1,652	2,667	2,800	4,339	3,433	6,257	6,419
Seward Peninsula-							
Norton Sound	302	389	450	284	303	210	798
Northwest Alaska	147	389	527	852	465	454	1,262
South Slope Brooks Range	215	470	227	715	983	514	130
North Slope Brooks Range	0	0	0	0	0	0	0
Total	11,661	11,753	11,979	15,642	15,125	17,257	18,834
<b>Alaska Total</b>	<b>11,982</b>	<b>12,520</b>	<b>12,741</b>	<b>17,000</b>	<b>16,536</b>	<b>18,964</b>	<b>21,476</b>

Table 29. Alaska Sport Whitefish Harvests by Region and Area, 1977-1983.

Area Fished	1977	1978	1979	1980	1981	1982	1983
<b>Southeast</b>							
Ketchikan	0	0	0	0	0	0	0
Prince of Wales Island	0	0	0	0	0	0	0
Petersburg-Wrangell	0	0	0	0	0	0	0
Sitka	0	0	0	0	0	0	0
Juneau	0	0	0	0	0	0	0
Haines-Skagway	...	...	118	551	0	524	31
Glacier Bay	0	0	0	0	0	0	0
Yakutat	0	0	0	0	0	0	0
Total	...	...	118	551	0	524	31
<b>Southcentral</b>							
Glennallen	2,445	3,634	2,408	2,507	2,420	1,824	2,810
Prince William Sound	85	0	345	103	0	0	63
Knik Arm Drainage	0	0	0	0	0	0	0
Anchorage	0	0	0	0	0	0	0
East Susitna Drainage	0	0	0	0	0	0	0
West Cook Inlet-							
West Susitna Drainage	0	0	0	0	0	0	0
Kenai Peninsula	0	560	772	456	1,199	566	733
Kodiak	0	0	0	0	0	0	0
Naknek River Drainage-							
Alaska Peninsula	10	25	0	26	43	0	10
Kvichak River Drainage	3	0	9	129	140	168	168
Nushagak	51	12	0	0	0	0	0
Total	2,594	4,231	3,534	3,221	3,802	2,558	3,784
<b>Arctic-Yukon-Kuskokwim</b>							
Tanana River Drainage	3,378	6,573	5,159	5,987	4,873	8,643	8,311
Interior Alaska	221	772	419	284	367	1,394	3,230
Seward Peninsula-							
Norton Sound	170	87	282	353	123	597	148
Northwest Alaska	385	50	154	1,068	86	1,717	1,243
South Slope Brooks Range	0	0	0	0	0	0	0
North Slope Brooks Range	0	0	0	0	0	0	125
Total	4,154	7,482	6,014	7,692	5,449	12,351	13,057
<b>Alaska Total</b>	<b>6,748</b>	<b>11,713</b>	<b>9,666</b>	<b>11,464</b>	<b>9,251</b>	<b>15,433</b>	<b>16,872</b>

Table 30. Alaska Sport Burbot Harvests by Region and Area, 1977-1983.

Area Fished	1977	1978	1979	1980	1981	1982	1983
<b>Southeast</b>							
Ketchikan	0	0	0	0	0	0	0
Prince of Wales Island	0	0	0	0	0	0	0
Petersburg-Wrangell	0	0	0	0	0	0	0
Sitka	0	0	0	0	0	0	0
Juneau	0	0	0	0	0	0	0
Haines-Skagway	0	0	0	0	0	0	0
Glacier Bay	0	0	0	0	0	0	0
Yakutat	0	0	0	0	0	0	0
Total	0	0	0	0	0	0	0
<b>Southcentral</b>							
Glennallen	5,628	7,223	3,808	10,159	9,007	8,006	6,555
Prince William Sound	0	0	0	0	0	0	0
Knik Arm Drainage	290	452	291	310	87	681	597
Anchorage	0	0	0	0	0	0	0
East Susitna Drainage	619	271	427	367	220	199	901
West Cook Inlet-							
West Susitna Drainage	115	153	454	706	211	776	807
Kenai Peninsula	0	0	0	0	0	0	0
Kodiak	0	0	0	0	0	0	0
Naknek River Drainage-							
Alaska Peninsula	0	0	0	43	11	0	10
Kvichak River Drainage	0	0	227	0	0	0	0
Nushagak	0	0	0	0	0	0	0
Total	6,652	8,099	5,207	11,585	9,536	9,662	8,870
<b>Arctic-Yukon-Kuskokwim</b>							
Tanana River Drainage	1,547	1,383	1,979	2,700	4,122	3,887	5,040
Interior Alaska	226	362	91	646	554	1,771	472
Seward Peninsula-							
Norton Sound	0	54	27	0	0	0	0
Northwest Alaska	0	90	0	17	33	94	0
South Slope Brooks Range	0	0	0	0	97	31	0
North Slope Brooks Range	0	0	0	0	0	0	83
Total	1,773	1,889	2,097	3,363	4,806	5,783	5,595
<b>Alaska Total</b>	<b>8,425</b>	<b>9,988</b>	<b>7,304</b>	<b>14,948</b>	<b>14,342</b>	<b>15,445</b>	<b>14,465</b>

Table 31. Alaska Sport Sheefish Harvests by Region and Area, 1977-1983.

Area Fished	1977	1978	1979	1980	1981	1982	1983
<b>Southeast</b>							
Ketchikan	0	0	0	0	0	0	0
Prince of Wales Island	0	0	0	0	0	0	0
Petersburg-Wrangell	0	0	0	0	0	0	0
Sitka	0	0	0	0	0	0	0
Juneau	0	0	0	0	0	0	0
Haines-Skagway	0	0	0	0	0	0	0
Glacier Bay	0	0	0	0	0	0	0
Yakutat	0	0	0	0	0	0	0
Total	0	0	0	0	0	0	0
<b>Southcentral</b>							
Glennallen	0	0	0	0	0	0	0
Prince William Sound	0	0	0	0	0	0	0
Knik Arm Drainage	0	0	0	0	0	0	0
Anchorage	0	0	0	0	0	0	0
East Susitna Drainage	0	0	0	0	0	0	0
West Cook Inlet-							
West Susitna Drainage	0	0	0	0	0	0	0
Kenai Peninsula	0	0	0	0	0	0	0
Kodiak	0	0	0	0	0	0	0
Naknek River Drainage-							
Alaska Peninsula	0	0	0	0	0	0	0
Kvichak River Drainage	0	0	0	0	0	0	0
Nushagak	0	0	0	0	0	0	0
Total	0	0	0	0	0	0	0
<b>Arctic-Yukon-Kuskokwim</b>							
Tanana River Drainage	158	234	279	96	93	127	157
Interior Alaska	294	479	427	568	559	765	901
Seward Peninsula-							
Norton Sound	0	0	0	0	0	0	0
Northwest Alaska	656	506	709	1,713	1,263	2,222	2,079
South Slope Brooks Range	139	72	127	34	324	167	186
North Slope Brooks Range	0	0	0	0	0	0	0
Total	1,247	1,291	1,542	2,411	2,239	3,281	3,323
<b>Alaska Total</b>	<b>1,247</b>	<b>1,291</b>	<b>1,542</b>	<b>2,411</b>	<b>2,239</b>	<b>3,281</b>	<b>3,323</b>

Table 32. Alaska Sport Smelt Harvests by Region and Area, 1977-1983.

Area Fished	1977	1978	1979	1980	1981	1982	1983
<b>Southeast</b>							
Ketchikan	16	0	0	0	0	0	6,265
Prince of Wales Island	0	0	0	0	0	0	153
Petersburg-Wrangell	747	2,154	0	16,203	787	483	2,063
Sitka	44,931	8,400	14,462	4,103	0	0	2,369
Juneau	0	0	9,432	0	33	0	2,098
Haines-Skagway	9,340	3,877	54,540	0	648	1,048	46,508
Glacier Bay	0	0	0	0	0	0	0
Yakutat	0	0	1,572	0	0	0	3,252
Total	55,034	14,431	80,006	20,306	1,468	1,531	62,708
<b>Southcentral</b>							
Glennallen	0	0	0	0	0	0	0
Prince William Sound	6,818	1,665	0	15,559	1,112	8,908	8,393
Knik Arm Drainage	0	0	0	0	0	0	0
Anchorage	201,209	112,352	107,132	81,624	150,329	16,617	95,606
East Susitna Drainage	0	0	0	0	0	0	0
West Cook Inlet-							
West Susitna Drainage	0	0	0	0	0	0	0
Kenai Peninsula	105,597	88,637	23,312	181,221	132,786	68,306	190,247
Kodiak	5,652	0	943	2,092	2,160	2,620	0
Naknek River Drainage-							
Alaska Peninsula	10,751	5,600	65,238	32,775	6,642	14,547	3,902
Kvichak River Drainage	0	0	1,572	0	0	0	0
Nushagak	5,630	757	0	0	0	0	0
Total	335,657	209,011	198,197	313,271	293,029	210,998	298,148
<b>Arctic-Yukon-Kuskokwim</b>							
Tanana River Drainage	0	0	0	0	0	0	0
Interior Alaska	0	0	0	0	0	0	0
Seward Peninsula-							
Norton Sound	0	0	0	0	0	0	0
Northwest Alaska	0	0	0	0	0	0	0
South Slope Brooks Range	0	0	0	0	0	0	0
North Slope Brooks Range	0	0	0	0	0	0	0
Total	0	0	0	0	0	0	0
<b>Alaska Total</b>	<b>390,691</b>	<b>223,442</b>	<b>278,203</b>	<b>333,577</b>	<b>294,497</b>	<b>212,529</b>	<b>360,856</b>



Table 33. Alaska Sport Halibut Harvests by Region and Area, 1977-1983.

Area Fished	1977	1978	1979	1980	1981	1982	1983
<b>Southeast</b>							
Ketchikan	1,360	751	1,359	5,260	4,634	5,963	6,760
Prince of Wales Island	277	230	593	1,085	1,321	2,242	1,849
Petersburg-Wrangell	447	1,103	1,380	3,193	2,299	3,845	4,147
Sitka	992	339	3,179	4,976	4,288	6,330	7,945
Juneau	1,976	3,066	5,832	9,333	8,122	16,988	18,651
Haines-Skagway	81	448	49	361	670	650	1,426
Glacier Bay	271	170	632	620	443	744	535
Yakutat	428	24	78	34	65	398	682
Total	5,832	6,131	13,102	24,862	21,842	37,160	41,995
<b>Southcentral</b>							
Glennallen	0	0	0	0	0	0	0
Prince William Sound	1,247	933	1,691	3,143	2,495	2,735	3,493
Knik Arm Drainage	0	0	0	0	0	0	0
Anchorage	0	0	0	0	0	0	0
East Susitna Drainage	0	0	0	0	0	0	0
West Cook Inlet-							
West Susitna Drainage	0	0	0	0	0	0	0
Kenai Peninsula	15,171	28,300	29,899	33,002	42,164	42,486	62,745
Kodiak	994	1,721	3,013	3,651	6,858	9,180	8,545
Naknek River Drainage-							
Alaska Peninsula	0	0	0	0	853	797	264
Kvichak River Drainage	0	0	0	0	0	0	0
Nushagak	0	0	0	0	0	0	0
Total	17,412	30,954	34,603	39,796	52,370	55,198	75,047
<b>Arctic-Yukon-Kuskokwim</b>							
Tanana River Drainage	0	0	0	0	0	0	0
Interior Alaska	0	0	0	0	0	0	0
Seward Peninsula-							
Norton Sound	0	0	0	0	0	0	0
Northwest Alaska	0	0	0	0	0	0	0
South Slope Brooks Range	0	0	0	0	0	0	0
North Slope Brooks Range	0	0	0	0	0	0	0
Total	0	0	0	0	0	0	0
Alaska Total	23,244	37,085	47,705	64,658	74,212	92,358	117,042

Table 34. Alaska Sport Rockfish Harvests by Region and Area, 1977-1983.

Area Fished	1977	1978	1979	1980	1981	1982	1983
<b>Southeast</b>							
Ketchikan	834	6,898	8,491	18,415	20,581	21,023	18,824
Prince of Wales Island	571	2,504	1,882	4,968	4,544	8,027	12,040
Petersburg-Wrangell	762	2,106	1,881	2,841	1,937	1,581	1,008
Sitka	3,635	2,784	8,372	8,481	11,837	13,027	9,855
Juneau	2,996	2,169	9,627	6,724	5,649	6,141	7,859
Haines-Skagway	130	362	364	319	820	1,583	168
Glacier Bay	34	63	182	43	259	168	409
Yakutat	0	0	182	0	44	52	105
Total	8,962	16,886	30,981	41,791	45,671	51,602	50,268
<b>Southcentral</b>							
Glennallen	0	0	0	0	0	0	0
Prince William Sound	4,401	5,035	11,018	6,174	11,610	5,608	6,514
Knik Arm Drainage	0	0	0	0	0	0	0
Anchorage	0	0	0	0	0	0	0
East Susitna Drainage	0	0	0	0	0	0	0
West Cook Inlet-							
West Susitna Drainage	0	0	0	0	0	0	0
Kenai Peninsula	14,881	22,419	25,270	29,962	23,101	25,505	22,700
Kodiak	2,810	1,907	3,599	1,489	6,242	3,992	3,252
Naknek River Drainage-							
Alaska Peninsula	0	0	0	0	421	178	62
Kvichak River Drainage	0	0	0	0	0	0	0
Nushagak	0	0	0	0	0	0	0
Total	22,092	29,361	39,887	37,625	41,374	35,283	32,528
<b>Arctic-Yukon-Kuskokwim</b>							
Tanana River Drainage	0	0	0	0	0	0	0
Interior Alaska	0	0	0	0	0	0	0
Seward Peninsula-							
Norton Sound	0	0	0	0	0	0	0
Northwest Alaska	0	0	0	0	0	0	0
South Slope Brooks Range	0	0	0	0	0	0	0
North Slope Brooks Range	0	0	0	0	0	0	0
Total	0	0	0	0	0	0	0
<b>Alaska Total</b>	<b>31,054</b>	<b>46,247</b>	<b>70,868</b>	<b>79,416</b>	<b>87,045</b>	<b>86,885</b>	<b>82,796</b>

Table 35. Alaska Sport Razor Clam Harvests by Region and Area, 1977-1983.

Area Fished	1977	1978	1979	1980	1981	1982	1983
<b>Southeast</b>							
Ketchikan	0	0	0	0	0	0	0
Prince of Wales Island	0	0	0	0	0	0	0
Petersburg-Wrangell	0	0	0	0	0	0	0
Sitka	10,309	9,576	13,393	8,606	8,597	4,684	8,791
Juneau	0	0	0	0	0	0	0
Haines-Skagway	0	0	0	0	0	0	0
Glacier Bay	0	0	0	0	0	0	0
Yakutat	0	0	0	0	0	0	0
Total	10,309	9,576	13,393	8,606	8,597	4,684	8,791
<b>Southcentral</b>							
Glennallen	0	0	0	0	0	0	0
Prince William Sound	28,413	32,665	18,817	23,098	8,348	15,416	16,640
Knik Arm Drainage	0	0	0	0	0	0	0
Anchorage	0	0	0	0	0	0	0
East Susitna Drainage	0	0	0	0	0	0	0
West Cook Inlet-							
West Susitna Drainage	44,252	39,175	51,719	53,934	66,638	89,599	180,600
Kenai Peninsula	871,247	896,667	966,677	771,603	829,436	963,994	978,720
Kodiak	7,474	3,028	8,363	11,826	3,452	1,944	2,000
Naknek River Drainage-							
Alaska Peninsula	0	0	0	0	0	0	0
Kvichak River Drainage	0	0	0	0	0	0	0
Nushagak	0	0	0	0	0	0	0
Total	951,386	971,535	1,045,576	860,461	907,874	1,070,953	1,177,960
<b>Arctic-Yukon-Kuskokwim</b>							
Tanana River Drainage	0	0	0	0	0	0	0
Interior Alaska	0	0	0	0	0	0	0
Seward Peninsula-							
Norton Sound	0	0	0	0	0	0	0
Northwest Alaska	0	0	0	0	0	0	0
South Slope Brooks Range	0	0	0	0	0	0	0
North Slope Brooks Range	0	0	0	0	0	0	0
Total	0	0	0	0	0	0	0
<b>Alaska Total</b>	<b>961,695</b>	<b>981,111</b>	<b>1,058,969</b>	<b>869,067</b>	<b>916,471</b>	<b>1,075,637</b>	<b>1,186,751</b>

Table 36. Alaska Sport Harvests of Other Fish by Region and Area, 1977-1983.

Area Fished	1977	1978	1979	1980	1981	1982	1983
<b>Southeast</b>							
Ketchikan	4,721	2,315	827	3,186	2,480	3,050	3,270
Prince of Wales Island	42	45	0	103	434	1,006	1,238
Petersburg-Wrangell	470	1,700	863	3,435	1,429	4,978	595
Sitka	3,358	723	5,163	12,174	7,128	765	7,785
Juneau	1,899	2,124	5,008	12,604	8,510	19,269	6,105
Haines-Skagway	908	352	0	0	54	377	566
Glacier Bay	18	0	18	0	238	157	31
Yakutat	40	0	100	0	33	0	0
Total	11,456	7,259	11,979	31,502	20,306	29,602	19,590
<b>Southcentral</b>							
Glennallen	236	27	645	973	292	126	63
Prince William Sound	7,841	2,983	10,788	4,262	10,055	9,893	7,573
Knik Arm Drainage	380	795	437	1,136	776	817	429
Anchorage	1,521	0	0	0	0	94	2,350
East Susitna Drainage	626	153	773	720	306	345	469
West Cook Inlet-							
West Susitna Drainage	563	370	563	206	201	1,697	471
Kenai Peninsula	37,989	36,425	26,300	31,219	19,072	12,110	17,958
Kodiak	5,149	2,775	2,227	1,799	5,097	14,188	1,836
Naknek River Drainage-							
Alaska Peninsula	6	696	718	26	1,544	2,547	241
Kvichak River Drainage	0	0	0	0	0	0	0
Nushagak	0	0	0	0	0	0	0
Total	54,311	44,224	42,451	40,341	37,343	41,817	31,390
<b>Arctic-Yukon-Kuskokwim</b>							
Tanana River Drainage	732	81	79	0	108	10	21
Interior Alaska	317	904	18	52	0	7,598	4,332
Seward Peninsula-							
Norton Sound	2,165	308	2,200	3,461	3,113	943	4,474
Northwest Alaska	0	0	0	0	11	0	0
South Slope Brooks Range	0	0	0	0	0	0	0
North Slope Brooks Range	0	0	0	0	0	10	0
Total	3,214	1,293	2,297	3,513	3,232	8,561	8,827
<b>Alaska Total</b>	<b>68,981</b>	<b>52,776</b>	<b>56,727</b>	<b>75,356</b>	<b>60,881</b>	<b>79,980</b>	<b>59,807</b>

Table 37. Ketchikan Area\* Sport Fish Harvest and Effort by Fisheries and Species, 1983.

	Days Fished	KI**	KS	SS	RS	KO	PS	CS	HA	SH	RT	CT	BT	DV	GR	SM	RF	Other
SALTWATER:																		
Boat - East, West Behm Canals	18,653	76	2,850	4,370	31	0	3,362	191	1,368	0	0	84	0	0	0	153	5,317	1,329
Boat - Clarence Strait	10,082	22	1,459	3,591	0	0	2,712	30	1,253	0	0	0	0	8	0	0	2,613	520
Boat - Revilla Channel	3,524	15	275	879	15	0	1,146	31	596	0	0	0	0	8	0	0	1,650	38
Boat - Tongass Narrows	15,227	15	1,658	2,659	0	0	3,155	229	2,712	0	0	0	0	8	0	6,112	4,958	397
Boat - Yes Bay	2,247	24	549	45	0	0	138	0	159	0	0	69	0	93	0	0	297	138
Boat - Bell Island	921	0	321	176	0	0	183	0	46	0	0	61	0	0	0	0	275	191
Boat - Other Areas	4,580	46	558	848	115	0	466	76	527	0	0	237	0	191	0	0	2,392	183
Shoreline - Other Areas	5,305	8	92	428	0	0	2,178	92	99	0	0	46	0	222	0	0	1,322	428
SALTWATER TOTAL	60,539	206	7,762	12,996	161	0	13,340	649	6,760	0	0	497	0	530	0	6,265	18,824	3,224
FRESHWATER:																		
Naha River	1,167	0	0	153	0	0	54	0	0	313	160	99	0	237	0	0	0	0
Ward Cove Creek	1,793	0	0	222	0	0	122	0	0	153	15	420	0	260	0	0	0	0
Other Streams	1,560	0	0	726	153	0	84	0	0	160	76	695	0	512	0	0	0	0
Lakes	3,082	0	0	84	0	0	0	0	0	8	993	1,475	405	222	703	0	0	46
FRESHWATER TOTAL	7,602	0	0	1,185	153	0	260	0	0	634	1,244	2,689	405	1,231	703	0	0	46
GRAND TOTAL	68,141	206	7,762	14,181	314	0	13,600	649	6,760	634	1,244	3,186	405	1,761	703	6,265	18,824	3,270

\*Ketchikan Area (Area A): All waters from Portland Canal to Ernest Sound, including Duke, Annette, and Gravina Islands and associated waters.

\*\*King Salmon less than 28 inches.

Table 38. Prince of Wales Island\* Sport Fish Harvest and Effort by Fisheries and Species, 1983.

	Days Fished	KI**	KS	SS	RS	KO	PS	CS	HA	SH	RT	CT	BT	DV	GR	SM	RF	Other	
<b>SALTWATER:</b>																			
Boat	12,968	15	1,306	4,553	443	0	2,002	153	1,658	0	0	23	0	84	0	0	11,414	1,131	
Shoreline	3,365	8	214	497	420	0	1,077	138	191	0	0	0	0	176	0	153	626	15	
<b>SALTWATER TOTAL</b>	<b>16,333</b>	<b>23</b>	<b>1,520</b>	<b>5,050</b>	<b>863</b>	<b>0</b>	<b>3,079</b>	<b>291</b>	<b>1,849</b>	<b>0</b>	<b>0</b>	<b>23</b>	<b>0</b>	<b>260</b>	<b>0</b>	<b>153</b>	<b>12,040</b>	<b>1,146</b>	
<b>FRESHWATER:</b>																			
Karta River	651	0	0	0	550	0	8	0	0	130	168	275	0	160	0	0	0	0	
Sweetwater - Thorne System (Stream, Lake)	3,426	0	0	963	46	0	267	0	0	290	122	1,024	0	1,207	0	0	0	0	
Klawock River	1,547	0	0	466	38	0	199	23	0	199	176	481	0	474	0	0	0	0	
Other Streams	5,588	0	0	1,742	428	0	2,025	336	0	443	848	1,711	0	2,674	0	0	0	92	
Other Lakes	1,351	0	0	153	115	0	0	0	0	53	237	1,085	0	237	0	0	0	0	
<b>FRESHWATER TOTAL</b>	<b>12,563</b>	<b>0</b>	<b>0</b>	<b>3,324</b>	<b>1,177</b>	<b>0</b>	<b>2,499</b>	<b>359</b>	<b>0</b>	<b>1,115</b>	<b>1,551</b>	<b>4,576</b>	<b>0</b>	<b>4,752</b>	<b>0</b>	<b>0</b>	<b>0</b>	<b>92</b>	
<b>GRAND TOTAL</b>	<b>28,896</b>	<b>23</b>	<b>1,520</b>	<b>8,374</b>	<b>2,040</b>	<b>0</b>	<b>5,578</b>	<b>650</b>	<b>1,849</b>	<b>1,115</b>	<b>1,551</b>	<b>4,599</b>	<b>0</b>	<b>5,012</b>	<b>0</b>	<b>153</b>	<b>12,040</b>	<b>1,238</b>	

\*Prince of Wales Island (Area B): All waters from Cape Chacon northward to Sumner Strait and from Clarence Strait westward.

\*\*King Salmon less than 28 inches.

Table 39. Kake, Petersburg, Wrangell, Stikine Area\* Sport Fish Harvest and Effort by Fisheries and Species, 1983.

	Days Fished	KI**	KS	SS	RS	KO	PS	CS	HA	SH	RT	CT	BT	DV	GR	SM	RF	Other
<b>SALTWATER:</b>																		
Boat-Blind Slough Wrangell Narrows	6,140	53	779	840	15	0	84	0	1,329	46	0	76	0	993	0	2,063	61	183
Boat-Duncan Saltchuck Duncan Canal	1,105	8	115	321	31	0	0	0	53	0	0	237	0	107	0	0	0	15
Boat - Grays Pass	958	8	298	53	0	0	0	0	107	0	0	0	0	0	0	0	0	0
Boat - Other	11,998	31	1,757	1,398	214	0	290	8	2,391	8	0	0	0	160	0	0	932	252
Shoreline - Blind Slough	921	0	0	31	8	0	99	0	0	0	0	283	0	817	0	0	0	0
Shoreline - Other	1,977	0	283	825	31	0	23	0	267	0	0	130	0	550	0	0	15	69
<b>SALTWATER TOTAL</b>	<b>23,099</b>	<b>100</b>	<b>3,232</b>	<b>3,468</b>	<b>299</b>	<b>0</b>	<b>496</b>	<b>8</b>	<b>4,147</b>	<b>54</b>	<b>0</b>	<b>726</b>	<b>0</b>	<b>2,627</b>	<b>0</b>	<b>2,063</b>	<b>1,008</b>	<b>519</b>
<b>FRESHWATER:</b>																		
Castle River	246	0	0	130	0	0	0	0	0	31	0	31	0	53	0	0	0	0
Anan Creek	135	0	0	0	0	0	168	0	0	31	0	0	0	0	0	0	0	0
Petersburg Creek	1,314	0	0	283	0	0	8	0	0	122	0	527	0	489	0	0	0	76
Other Streams	2,112	0	0	252	129	0	138	15	0	214	38	1,184	0	481	23	0	0	0
Lakes	848	0	0	0	0	0	0	0	0	23	360	481	99	31	138	0	0	0
<b>FRESHWATER TOTAL</b>	<b>4,655</b>	<b>0</b>	<b>0</b>	<b>665</b>	<b>129</b>	<b>0</b>	<b>314</b>	<b>15</b>	<b>0</b>	<b>421</b>	<b>398</b>	<b>2,223</b>	<b>99</b>	<b>1,054</b>	<b>161</b>	<b>0</b>	<b>0</b>	<b>76</b>
<b>GRAND TOTAL</b>	<b>27,754</b>	<b>100</b>	<b>3,232</b>	<b>4,133</b>	<b>428</b>	<b>0</b>	<b>810</b>	<b>23</b>	<b>4,147</b>	<b>475</b>	<b>398</b>	<b>2,949</b>	<b>99</b>	<b>3,681</b>	<b>161</b>	<b>2,063</b>	<b>1,008</b>	<b>595</b>

\*Kake, Petersburg, Wrangell, Stikine Area (Area C): All waters from Ernest Sound to Cape Fanshaw, including Wrangell, Etolin, Zarembo, Mitkof, Kupreanof, and Kuiu Islands.

\*\*King Salmon less than 28 inches.

Table 40. Sitka Area\* Sport Fish Harvest and Effort by Fisheries and Species, 1983.

	Days Fished	KI**	KS	SS	RS	KO	PS	CS	HA	SH	RT	CT	BT	DV	GR	SM	RF	RCL	Other
SALTWATER:																			
Boat	32,431	38	1,910	3,997	298	0	3,873	221	7,785	23	0	30	0	1,162	0	306	9,802	0	7,632
Shoreline	6,729	0	160	315	8	0	4,370	53	160	0	0	0	0	4,408	0	2,063	53	8,791	153
SALTWATER TOTAL	39,160	38	2,070	4,312	306	0	8,243	274	7,945	23	0	30	0	5,570	0	2,369	9,855	8,791	7,785
FRESHWATER:																			
Streams	2,566	0	0	336	8	0	61	38	0	153	489	146	0	978	0	0	0	0	0
Lakes	2,432	0	0	0	68	0	15	0	0	0	634	534	389	604	0	0	0	0	0
FRESHWATER TOTAL	4,998	0	0	336	76	0	76	38	0	153	1,123	680	389	1,582	0	0	0	0	0
GRAND TOTAL	44,158	38	2,070	4,648	382	0	8,319	312	7,945	176	1,123	710	389	7,152	0	2,369	9,855	8,791	7,785

\*Sitka Area (Area D): Baranof and Chichagof Islands and associated waters.

\*\*King Salmon less than 28 inches.



Table 41. Juneau Area\* Sport Fish Harvest and Effort by Fisheries and Species, 1983.

	Days Fished	KI**	KS	SS	LL	RS	KO	PS	CS	HA	SH	RT	CT	BT	DV	GR	SM	RF	Other
<b>SALTWATER:</b>																			
Boat - Dotys Cove to Berners Bay and west to Point Retreat	67,996	153	4,446	14,413	0	214	0	10,952	965	16,301	42	0	84	0	4,563	0	0	6,736	3,493
Boat - Other	5,732	0	489	1,269	0	31	0	1,196	126	1,217	0	0	0	0	52	0	0	294	42
Shoreline - Dupont to Echo Cove & Douglas Island	15,174	15	183	1,374	0	176	0	4,941	126	766	0	0	52	0	1,689	0	0	147	2,255
Mitchell Bay Salt Lagoon (Admiralty Island)	1,130	0	38	31	0	0	0	21	0	294	0	0	168	0	126	0	0	42	0
Shoreline - Other	5,277	0	107	399	0	15	0	2,497	42	73	0	0	0	0	1,364	0	2,098	640	252
<b>SALTWATER TOTAL</b>	<b>95,309</b>	<b>168</b>	<b>5,263</b>	<b>17,486</b>	<b>0</b>	<b>436</b>	<b>0</b>	<b>19,607</b>	<b>1,259</b>	<b>18,651</b>	<b>42</b>	<b>0</b>	<b>304</b>	<b>0</b>	<b>7,794</b>	<b>0</b>	<b>2,098</b>	<b>7,859</b>	<b>6,042</b>
<b>FRESHWATER:</b>																			
Dupont To Echo Cove & Douglas Island	4,872	0	0	934	1,301	76	0	703	0	0	52	0	462	0	1,154	0	0	0	63
Streams	3,541	0	0	294	0	84	0	640	52	0	115	84	493	0	1,909	0	0	0	0
Salmon Creek Reservoir	303	0	0	0	0	0	0	0	0	0	0	0	0	493	0	0	0	0	0
Hasselborg Lake	1,214	0	0	0	0	0	10	0	0	0	0	0	1,238	0	21	0	0	0	0
Lake Florence	320	0	0	0	0	0	0	0	0	0	0	0	388	0	0	0	0	0	0
Turner Lake	540	0	0	0	0	0	21	0	0	0	0	0	42	0	525	0	0	0	0
Peterson lake	388	0	0	0	0	0	0	0	0	0	0	52	0	0	42	0	0	0	0
Other Lakes	1,686	0	0	147	0	8	42	0	0	0	0	73	964	0	157	0	0	0	0
<b>FRESHWATER TOTAL</b>	<b>12,864</b>	<b>0</b>	<b>0</b>	<b>1,375</b>	<b>1,301</b>	<b>168</b>	<b>73</b>	<b>1,343</b>	<b>52</b>	<b>0</b>	<b>167</b>	<b>209</b>	<b>3,587</b>	<b>493</b>	<b>3,808</b>	<b>0</b>	<b>0</b>	<b>0</b>	<b>63</b>
<b>GRAND TOTAL</b>	<b>108,173</b>	<b>168</b>	<b>5,263</b>	<b>18,861</b>	<b>1,301</b>	<b>604</b>	<b>73</b>	<b>20,950</b>	<b>1,311</b>	<b>18,651</b>	<b>209</b>	<b>209</b>	<b>3,891</b>	<b>493</b>	<b>11,602</b>	<b>0</b>	<b>2,098</b>	<b>7,859</b>	<b>6,105</b>

\*Juneau Area (Area E): All waters from Cape Fanshaw to Point Sherman, including Berners Bay and all of Admiralty Island.

\*\*King Salmon less than 28 inches.

Table 42. Haines-Skagway Area\* Sport Fish Harvest and Effort by Fisheries and Species, 1983.

	Days Fished	KI**	KS	SS	RS	KO	PS	CS	HA	SH	RT	CT	BT	DV	GR	WF	SM	RF	Other
<b>SALTWATER:</b>																			
Boat	8,750	31	1,364	84	110	0	262	0	1,395	0	0	73	0	1,699	0	0	220	84	399
Shoreline	4,350	0	31	199	233	0	273	42	31	0	0	105	0	2,465	0	0	2,623	84	10
<b>SALTWATER TOTAL</b>	<b>13,100</b>	<b>31</b>	<b>1,395</b>	<b>283</b>	<b>343</b>	<b>0</b>	<b>535</b>	<b>42</b>	<b>1,426</b>	<b>0</b>	<b>0</b>	<b>178</b>	<b>0</b>	<b>4,164</b>	<b>0</b>	<b>0</b>	<b>2,843</b>	<b>168</b>	<b>409</b>
<b>FRESHWATER:</b>																			
Chilkoot River	6,637	0	0	590	648	0	1,015	0	0	0	0	23	0	3,564	0	0	35,640	0	0
Other Streams	3,119	0	0	986	96	0	52	283	0	0	0	944	0	2,476	0	0	8,025	0	0
Chilkoot Lake	2,959	0	0	117	216	0	284	0	0	0	0	142	0	3,542	0	0	0	0	0
Other Lakes	4,366	0	0	283	110	0	0	0	0	0	0	1,563	220	4,626	83	31	0	0	157
<b>FRESHWATER TOTAL</b>	<b>17,081</b>	<b>0</b>	<b>0</b>	<b>1,976</b>	<b>1,070</b>	<b>0</b>	<b>1,351</b>	<b>283</b>	<b>0</b>	<b>0</b>	<b>0</b>	<b>2,672</b>	<b>220</b>	<b>14,208</b>	<b>83</b>	<b>31</b>	<b>43,665</b>	<b>0</b>	<b>157</b>
<b>GRAND TOTAL</b>	<b>30,181</b>	<b>31</b>	<b>1,395</b>	<b>2,259</b>	<b>1,413</b>	<b>0</b>	<b>1,886</b>	<b>325</b>	<b>1,426</b>	<b>0</b>	<b>0</b>	<b>2,850</b>	<b>220</b>	<b>18,372</b>	<b>83</b>	<b>31</b>	<b>46,508</b>	<b>168</b>	<b>566</b>

\*Haines-Skagway Area (Area F): All waters from Point Sherman to the Canadian borders.

\*\*King Salmon less than 28 inches.

Table 43. Glacier Bay\* Sport Fish Harvest and Effort by Fisheries and Species, 1983.

	Days Fished	K1**	KS	SS	RS	KO	PS	CS	HA	SH	RT	CT	BT	DV	GR	SM	RF	Other
SALTWATER:																		
SALTWATER TOTAL	3,237	10	147	619	41	0	294	0	535	0	0	210	0	315	0	0	409	31
FRESHWATER:																		
Streams	253	0	0	0	0	0	0	0	0	0	0	0	0	105	0	0	0	0
FRESHWATER TOTAL	253	0	0	0	0	0	0	0	0	0	0	0	0	105	0	0	0	0
GRAND TOTAL	3,490	10	147	619	41	0	294	0	535	0	0	210	0	420	0	0	409	31

\*Glacier Bay (Area G): All waters from Cape Fairweather to Icy Strait and eastward to Point Couverden.

\*\*King Salmon less than 28 inches.

Table 44. Yakutat Area\* Sport Fish Harvest and Effort by Fisheries and Species, 1983.

	Days Fished	KI**	KS	SS	RS	KO	PS	CS	HA	SH	RT	CT	BT	DV	GR	SM	RF	Other
<b>SALTWATER:</b>																		
Boat	2,681	21	126	493	0	0	0	0	682	0	0	0	0	0	0	0	105	0
Shoreline	843	0	52	105	0	0	315	0	0	0	0	0	0	315	0	0	0	0
<b>SALTWATER TOTAL</b>	<b>3,524</b>	<b>21</b>	<b>178</b>	<b>598</b>	<b>0</b>	<b>0</b>	<b>315</b>	<b>0</b>	<b>682</b>	<b>0</b>	<b>0</b>	<b>0</b>	<b>0</b>	<b>315</b>	<b>0</b>	<b>0</b>	<b>105</b>	<b>0</b>
<b>FRESHWATER:</b>																		
Situk River	4,518	10	42	545	274	0	63	0	0	818	126	0	0	1,269	0	3,252	0	0
Other Streams	1,399	0	105	1,185	164	0	0	0	0	42	0	0	0	168	0	0	0	0
Lakes	253	0	0	0	41	0	0	0	0	0	21	210	0	0	0	0	0	0
<b>FRESHWATER TOTAL</b>	<b>6,170</b>	<b>10</b>	<b>147</b>	<b>1,730</b>	<b>479</b>	<b>0</b>	<b>63</b>	<b>0</b>	<b>0</b>	<b>860</b>	<b>147</b>	<b>210</b>	<b>0</b>	<b>1,437</b>	<b>0</b>	<b>3,252</b>	<b>0</b>	<b>0</b>
<b>GRAND TOTAL</b>	<b>9,694</b>	<b>31</b>	<b>325</b>	<b>2,328</b>	<b>479</b>	<b>0</b>	<b>378</b>	<b>0</b>	<b>682</b>	<b>860</b>	<b>147</b>	<b>210</b>	<b>0</b>	<b>1,752</b>	<b>0</b>	<b>3,252</b>	<b>105</b>	<b>0</b>

\*Yakutat Area (Area H): All waters from Cape Suckling to Cape Fairweather.

\*\*King Salmon less than 28 inches.

Table 45. Glennallen Area\* Sport Fish Harvest and Effort by Fisheries and Species, 1983.

	Days Fished	KS	SS	LL	RS	RT	LT	SH	DV AC	GR	WF	BB	Other
Gulkana River Float Fishing (Paxson to Sourdough)	4,637	273	0	0	260	419	21	0	0	3,462	42	0	0
Gulkana River Other Fishing	12,274	1,951	0	0	1,661	765	21	21	0	6,221	168	84	0
Klutina River	1,079	147	0	0	260	0	136	0	1,039	399	52	0	0
Little Tonsina River	877	0	84	0	0	0	0	0	1,227	535	31	0	0
Other Streams	4,756	177	0	0	438	135	157	0	1,446	4,657	115	0	0
Lake Louise, Lake Susitna, Tyone Lake	12,948	0	0	0	0	0	3,210	0	0	4,217	1,846	4,070	63
Van (Silver) Lake	1,383	0	0	1,993	0	231	0	0	0	0	0	0	0
Paxson Lake, Summit Lake	6,323	0	0	0	0	157	2,623	0	0	2,004	430	210	0
Strelna Lake	641	0	0	1,983	0	136	0	0	0	0	0	0	0
Sculpin Lake	270	0	0	199	0	115	0	0	0	0	0	0	0
Crosswind Lake	1,113	0	0	0	0	0	388	0	0	682	105	178	0
Other Lakes	4,975	31	0	0	0	460	659	0	797	4655	21	2013	0
<b>TOTAL</b>	<b>51,276</b>	<b>2,579</b>	<b>84</b>	<b>4,175</b>	<b>2,619</b>	<b>2,418</b>	<b>7,215</b>	<b>21</b>	<b>4,509</b>	<b>26,832</b>	<b>2,810</b>	<b>6,555</b>	<b>63</b>

\*Glennallen Area (Area I): All waters and drainages of the Copper River upstream from a line between the south bank of Haley Creek and the south bank of Canyon Creek in Woods Canyon, and including the Upper Susitna River drainage from its confluence with the Oshetna River.

Table 46. Prince William Sound\* Sport Fish Harvest and Effort by Fisheries and Species, 1983.

	Days Fished	KS	SS	RS	PS	CS	HA	RT	CT	DV AC	WF	SM	RF	RCL	Other
<b>SALTWATER:</b>															
Valdez Bay	15,764	241	4,710	343	8,696	976	1,846	0	0	262	0	0	3,703	0	5,686
Passage Canal (Whittier)	6,103	0	294	41	2,014	0	284	0	0	42	0	0	1,112	0	441
Boat - Other	10,251	293	1,636	1,000	1,951	147	1,227	0	0	21	0	525	1,248	0	1,143
Shoreline - Other	3,945	21	1,280	397	1,353	115	136	0	94	493	0	4,196	451	16,640	136
<b>SALTWATER TOTAL</b>	<b>36,063</b>	<b>555</b>	<b>7,920</b>	<b>1,781</b>	<b>14,014</b>	<b>1,238</b>	<b>3,493</b>	<b>0</b>	<b>94</b>	<b>818</b>	<b>0</b>	<b>4,721</b>	<b>6,514</b>	<b>16,640</b>	<b>7,406</b>
<b>FRESHWATER:</b>															
Eyak River	2,647	0	1,017	192	0	0	0	0	262	430	0	0	0	0	0
Eshamy Creek and Lagoon	995	0	0	1,205	157	0	0	0	0	0	0	0	0	0	0
Coghill River	809	0	0	781	168	21	0	0	0	0	0	0	0	0	105
Shrode Creek	371	0	0	41	168	0	0	0	0	251	0	0	0	0	0
Copper River	337	21	0	452	0	84	0	0	0	0	0	0	0	0	0
Other Streams	2,497	0	849	109	147	10	0	0	408	2,664	42	3,672	0	0	0
Eshamy Lake	185	0	0	110	0	0	0	0	147	63	0	0	0	0	0
Other Lakes	3,710	0	619	453	42	0	0	1,185	913	471	21	0	0	0	62
<b>FRESHWATER TOTAL</b>	<b>11,551</b>	<b>21</b>	<b>2,485</b>	<b>3,343</b>	<b>682</b>	<b>115</b>	<b>0</b>	<b>1,185</b>	<b>1,730</b>	<b>3,879</b>	<b>63</b>	<b>3,672</b>	<b>0</b>	<b>0</b>	<b>167</b>
<b>GRAND TOTAL</b>	<b>47,614</b>	<b>576</b>	<b>10,405</b>	<b>5,124</b>	<b>14,696</b>	<b>1,353</b>	<b>3,493</b>	<b>1,185</b>	<b>1,824</b>	<b>4,697</b>	<b>63</b>	<b>8,393</b>	<b>6,514</b>	<b>16,640</b>	<b>7,573</b>

\*Prince William Sound (Area J): All waters and drainages from Cape Suckling through Prince William Sound to Cape Puget, including that portion of the Copper River drainage downstream of a line between the south bank of Haley Creek and the south bank of Canyon Creek in Woods Canyon.

Table 47. Knik Arm Drainage\* Sport Fish Harvest and Effort by Fisheries and Species, 1983.

	Days Fished	KI**	KS	SS	LL	RS	PS	CS	RT	DV AC	LT	GR	BB	Other
<b>SALTWATER:</b>														
Fish Creek Area	11,199	0	16	983	0	6,013	361	84	0	21	0	0	0	42
Boat	483	0	0	0	0	0	0	0	0	0	0	0	0	10
Shoreline	5,445	37	10	513	0	1,748	209	26	0	0	0	0	0	0
<b>SALTWATER TOTAL</b>	<b>17,127</b>	<b>37</b>	<b>26</b>	<b>1,496</b>	<b>0</b>	<b>7,761</b>	<b>570</b>	<b>110</b>	<b>0</b>	<b>21</b>	<b>0</b>	<b>0</b>	<b>0</b>	<b>52</b>
<b>FRESHWATER:</b>														
Little Susitna River	35,477	340	847	2,835	0	2,787	251	450	1,290	1,227	31	199	52	136
Knik River and Tributaries including Jim Creek	9,183	5	0	774	0	1,277	47	10	0	1,310	0	0	0	0
Wasilla Creek (Rabbit Slough)	3,239	0	0	345	0	0	10	0	84	1,290	0	0	0	0
Cottonwood Creek	5,944	0	0	518	0	1,632	0	0	556	157	0	0	0	0
Other Streams	3,291	0	0	171	0	164	42	73	1,490	1,531	0	398	31	0
Wasilla Lake	3,325	0	0	0	31	0	0	0	1,804	167	0	0	0	0
Finger Lake	8,512	0	0	0	12,714	0	0	0	0	0	0	0	0	0
Kepler Lake Complex	9,149	0	0	0	2,224	0	0	0	3,986	0	0	514	0	0
Lucille Lake	1,981	0	0	0	2,245	0	0	0	0	0	0	0	0	0
Big Lake	15,989	0	0	0	462	89	89	0	4,102	6,126	441	0	94	0
Nancy Lake Recreation Area, including Nancy Lake	10,907	0	0	0	231	587	0	0	4,846	1,154	304	0	357	241
Other Lakes	14,265	0	0	0	4,898	0	0	0	8,263	408	503	3,314	63	0
<b>FRESHWATER TOTAL</b>	<b>121,262</b>	<b>345</b>	<b>847</b>	<b>4,643</b>	<b>22,805</b>	<b>6,536</b>	<b>439</b>	<b>533</b>	<b>26,421</b>	<b>13,370</b>	<b>1,279</b>	<b>4,425</b>	<b>597</b>	<b>377</b>
<b>GRAND TOTAL</b>	<b>138,389</b>	<b>382</b>	<b>873</b>	<b>6,139</b>	<b>22,805</b>	<b>14,297</b>	<b>1,009</b>	<b>643</b>	<b>26,421</b>	<b>13,391</b>	<b>1,279</b>	<b>4,425</b>	<b>597</b>	<b>429</b>

\*Knik Arm Drainage (Area K): All waters inside the area bounded by the Little Susitna River on the north and west and the Knik Arm on the south, including all drainages of the Matanuska and Knik Rivers. (Boundary streams are included in the area.)

\*\*King Salmon less than 20 inches.

Table 48. Anchorage Area\* Sport Fish Harvest and Effort by Fisheries and Species, 1983.

	Days Fished	KI**	KS	SS	LL	RS	PS	CS	RT	DV AC	GR	SM	Other
<b>SALTWATER:</b>													
SALTWATER TOTAL	3,308	0	0	314	0	178	42	0	0	10	0	35,362	2,098
<b>FRESHWATER:</b>													
Jewel Lake	9,339	0	0	0	0	0	0	0	8,654	0	0	0	0
Campbell Point Lake	913	0	0	0	0	0	0	0	525	0	0	0	0
Sand Lake	1,482	0	0	0	0	0	0	0	692	0	0	0	0
Lower Fire Lake	3,015	0	0	0	0	0	0	0	2,192	0	0	0	0
Mirror Lake	4,118	0	0	0	304	0	0	0	3,797	0	0	0	0
Otter Lake	5,445	0	0	0	0	0	0	0	2,539	0	0	0	0
Clunie Lake	4,032	0	0	0	0	0	0	0	5,099	0	0	0	0
Gwen Lake	3,963	0	0	0	0	0	0	0	3,860	0	0	0	0
Sixmile Lake	6,341	0	0	0	21	0	0	0	2,948	0	0	0	0
Green Lake	4,790	0	0	0	0	0	0	0	3,598	0	0	0	0
Hillberg Lake	4,773	0	0	0	0	0	0	0	3,860	0	0	0	0
Triangle Lake	534	0	0	0	0	0	0	0	168	0	0	0	0
C Street Lake	465	0	0	0	63	0	0	0	493	0	0	0	0
Beach Lake	913	0	0	0	0	0	0	0	1,238	0	0	0	0
Fish Lake	741	0	0	0	0	0	0	0	451	0	0	0	0
Cheny Lake	3,446	0	0	0	136	0	0	0	2,413	0	0	0	0
Other Lakes	2,244	0	0	0	0	0	0	0	1,784	315	0	0	0
Ship Creek	1,844	0	0	94	0	0	42	0	63	168	0	0	0
Bird Creek	3,325	0	0	94	0	0	692	0	0	220	0	63	0
Campbell Creek	1,017	0	0	0	0	0	0	0	0	31	0	0	0
Twentymile River	4,790	2	0	712	0	123	31	0	0	294	0	60,160	0
Eagle River	2,205	0	0	74	0	0	0	0	283	1,269	0	0	252
Other Streams	1,929	0	0	250	0	288	325	10	21	577	0	21	0
FRESHWATER TOTAL	71,664	2	0	1,224	524	411	1,090	10	44,678	2,874	0	60,244	252
GRAND TOTAL	74,972	2	0	1,538	524	589	1,132	10	44,678	2,884	0	95,606	2,350

\*Anchorage Area (Area L): All waters inside the area bounded by the Eklutna River on the north, Knik Arm on the west, Turnagain Arm to-and including-Portage Creek at Portage on the south, and the Chugach Mountains on the east. (Boundary streams are included in the area.)

\*\*King Salmon less than 20 inches.



Table 49. East Side Susitna Drainage\* Sport Fish Harvest and Effort by Fisheries and Species, 1983.

	Days Fished	KI**	KS	SS	LL	RS	PS	CS	RT	DV AC	LT	GR	BB	Other
Willow Creek	13,405	136	398	576	0	425	1,647	1,490	1,689	336	0	1,794	21	52
Caswell Creek	5,048	10	262	408	0	151	126	0	231	157	0	315	31	10
Montana Creek	17,109	199	305	1,402	0	534	902	1,311	1,332	325	0	336	0	52
Sunshine Creek	3,429	105	0	722	0	685	241	42	178	84	0	31	367	0
Clear (Chunilna) Creek	7,564	252	682	836	0	534	73	650	1,836	1,962	0	1,553	84	126
Sheep Creek	6,237	0	0	596	0	370	682	902	409	52	0	839	10	0
Little Willow Creek	2,791	0	0	52	0	110	157	147	514	73	0	84	0	0
Kashwitna River	1,344	231	0	52	0	0	0	0	357	304	0	514	0	157
Other Streams	5,460	230	42	480	0	343	126	440	1,656	786	63	1,625	126	51
Lakes	5,084	0	0	52	1,049	69	0	0	1,437	126	1,341	387	262	21
TOTAL	67,471	1,163	1,689	5,176	1,049	3,221	3,954	4,982	9,639	4,205	1,404	7,478	901	469

\*East Side Susitna Drainage (Area M): All east side drainages of the Susitna River below its confluence with the Oshetna River. Fish taken while fishing from the east bank of the Susitna River are included in this area.

\*\*King Salmon less than 20 inches.

Table 50. West Side Cook Inlet-West Side Susitna River Drainages\* Sport Fish Harvest and Effort by Fisheries and Species, 1983.

	Days Fished	KI**	KS	SS	RS	PS	CS	RT	DV AC	LT	GR	NP	BB	RCL	Other
<b>SALTWATER:</b>															
Boat	707	31	10	62	69	0	0	0	42	0	0	0	0	0	0
Shoreline	2,204	63	31	126	274	63	0	0	0	0	0	0	0	180,600	0
<b>SALTWATER TOTAL</b>	<b>2,911</b>	<b>94</b>	<b>41</b>	<b>188</b>	<b>343</b>	<b>63</b>	<b>0</b>	<b>0</b>	<b>42</b>	<b>0</b>	<b>0</b>	<b>0</b>	<b>0</b>	<b>180,600</b>	<b>0</b>
<b>FRESHWATER:</b>															
<b>Deshka River</b>															
(Kroto Creek)	23,174	934	3,955	1,036	0	21	0	2,434	0	0	1,280	0	126	0	430
Lake Creek	14,749	535	1,888	1,392	726	430	52	2,287	262	0	2,224	52	283	0	10
Alexander Creek	9,425	672	1,039	408	69	126	0	608	136	0	483	0	0	0	21
Polly Creek	172	0	0	188	0	0	0	0	73	0	0	0	0	0	0
Talachulitna River	4,566	63	273	84	41	0	0	0	105	0	3,178	0	0	0	0
Chuitna River	4,290	388	797	554	356	21	10	441	209	0	0	0	0	0	10
Theodore River	448	0	0	10	0	0	0	430	21	0	10	0	0	0	0
Kustatan River	1,499	0	0	1,800	110	0	0	0	136	0	0	0	0	0	0
Silver Salmon Creek	1,585	0	0	1,872	0	10	0	0	42	0	0	0	0	0	0
Other Streams	6,112	73	136	610	1,370	125	346	2,917	596	10	1,782	105	125	0	0
Shell Lake	913	0	0	0	315	0	0	378	0	409	0	0	63	0	0
Judd Lake	155	0	0	0	0	0	0	0	252	0	21	0	0	0	0
Other Lakes	4,653	0	0	40	1,028	0	0	629	1,049	430	346	787	210	0	0
<b>FRESHWATER TOTAL</b>	<b>71,741</b>	<b>2,665</b>	<b>8,088</b>	<b>7,994</b>	<b>4,015</b>	<b>733</b>	<b>408</b>	<b>10,124</b>	<b>2,881</b>	<b>849</b>	<b>9,324</b>	<b>944</b>	<b>807</b>	<b>0</b>	<b>471</b>
<b>GRAND TOTAL</b>	<b>74,652</b>	<b>2,759</b>	<b>8,129</b>	<b>8,182</b>	<b>4,358</b>	<b>796</b>	<b>408</b>	<b>10,124</b>	<b>2,923</b>	<b>849</b>	<b>9,324</b>	<b>944</b>	<b>807</b>	<b>180,600</b>	<b>471</b>

\*West Side Cook Inlet-West Side Susitna River Drainages (Area N): All west side Susitna River drainages and all west side Cook Inlet waters southward to Cape Douglas. Fish taken while fishing from the west bank of the Susitna River are included in this area.

\*\*King Salmon less than 20 inches.

Table 51. Kenai Peninsula\* Sport Fish Freshwater Harvest and Effort By Fisheries and Species, 1983.

	Days Fished	KI**	KS	SS	LL	RS	KO	PS	CS	SH	RT	DV AC	LT	GR	SM	WF	NP	Other
FRESHWATER:																		
Kenai River - (Cook Inlet to Soldotna Bridge)	109,067	1,951	13,553	12,231	0	22,961	0	703	0	0	2,507	6,756	241	0	85,126	31	0	0
Kenai River - (Soldotna Bridge to Moose River)	52,266	168	1,280	4,007	0	22,454	0	472	0	0	2,476	3,084	10	0	10	31	0	0
Kenai River - (Moose River to Skilak Outlet)	41,442	63	483	4,867	0	15,180	0	430	0	0	5,654	10,710	126	63	0	304	0	0
Kenai River - (Skilak Inlet to Kenai Lake)	26,453	21	0	1,573	0	10,672	0	220	0	0	3,021	9,556	273	126	0	168	0	0
Anchor River	28,881	63	1,206	1,395	0	0	0	252	0	1,101	504	17,277	0	0	0	0	0	0
Ninilchik River	9,458	63	808	210	0	0	0	42	0	126	31	199	0	0	0	0	0	10
Deep Creek	13,505	168	986	545	0	0	0	42	0	126	189	1,112	0	0	0	0	0	31
Stariski Creek	877	0	0	251	0	0	0	0	0	42	0	283	0	0	0	0	0	10
Russian River	35,018	0	0	1,490	0	24,476	0	52	0	0	462	587	0	10	0	0	0	0
Kasilof River***	16,675	336	2,853	409	0	1,863	0	31	0	10	21	325	0	0	0	0	0	0
Swanson River	2,124	0	0	525	0	93	0	0	0	0	462	63	0	0	0	0	0	31
Other Streams	9,106	189	0	712	126	739	0	1,343	105	0	732	10,583	0	178	0	42	0	105
Hidden Lake	6,761	0	0	0	0	0	1,899	0	0	0	441	231	1,437	0	0	0	0	0
Canoe Lake System	7,014	0	0	0	325	0	0	0	0	0	6,241	2,906	0	0	0	0	0	0
Other Lakes	16,443	0	0	199	3,524	315	0	0	0	105	9,646	7,457	1,332	1,267	0	157	294	21
<b>FRESHWATER TOTAL</b>	<b>375,090</b>	<b>3,022</b>	<b>21,169</b>	<b>28,414</b>	<b>3,975</b>	<b>98,753</b>	<b>1,899</b>	<b>3,587</b>	<b>105</b>	<b>1,510</b>	<b>32,387</b>	<b>71,129</b>	<b>3,419</b>	<b>1,644</b>	<b>85,136</b>	<b>733</b>	<b>294</b>	<b>208</b>

\*\*\*\*\*

PERSONAL USE DIPNET

FRESHWATER:

China Foot	1,956	0	0	0	0	5,466	0	0	0	0	0	0	0	0	0	0	0	0
Kenai River	3,203	0	0	0	0	7,562	0	0	0	0	0	0	0	0	0	0	0	0
Kasilof River	4,417	0	0	0	0	11,124	0	0	0	0	0	0	0	0	0	0	0	0
<b>TOTAL</b>	<b>9,576</b>	<b>0</b>	<b>0</b>	<b>0</b>	<b>0</b>	<b>24,152</b>	<b>0</b>	<b>0</b>	<b>0</b>	<b>0</b>	<b>0</b>	<b>0</b>	<b>0</b>	<b>0</b>	<b>0</b>	<b>0</b>	<b>0</b>	<b>0</b>

\*Kenai Peninsula (Area P): All waters and drainages of the Kenai Peninsula from Cape Puget around to, but excluding Portage Creek at Portage, and including Kalgin Island.

\*\*King Salmon less than 20 inches.

\*\*\*Does not include dip-net fishery.

Table 52. Kenai Peninsula\* Sport Fish Saltwater Harvest and Effort by Fisheries for Finfish Species, 1983.

	Days Fished	KI**	KS	SS	RS	PS	CS	HA	SH	DV AC	SM	RF	Other
<b>SALTWATER:</b>													
Deep Creek	45,337	0	2,832	860	562	31	0	17,822	52	493	0	0	1,752
Resurrection Bay (Seward)	40,144	10	189	11,277	0	4,909	923	2,225	0	5,811	3,672	17,990	11,749
Kachemak Bay (Homer)	63,056	178	1,521	1,517	472	2,927	273	35,007	0	3,053	0	3,273	3,053
Boat - Other	19,187	63	734	367	1,466	871	31	7,493	0	388	4,616	1,122	483
Shoreline - Other	8,986	0	168	524	2,740	472	514	198	10	556	96,823	315	713
<b>SALTWATER TOTAL</b>	<b>176,710</b>	<b>251</b>	<b>5,444</b>	<b>14,545</b>	<b>5,240</b>	<b>9,210</b>	<b>1,741</b>	<b>62,745</b>	<b>62</b>	<b>10,301</b>	<b>105,111</b>	<b>22,700</b>	<b>17,750</b>

\*Kenai Peninsula (Area P): All saltwater around the Kenai Peninsula from Cape Puget to, Portage Creek at Portage, including waters around Kalgin Island.

\*\*King Salmon less than 20 inches.

Table 53. Kenai Peninsula\* Sport Fish Saltwater Harvest and Effort by Fisheries for Shellfish Species, 1983.

	Days Fished	KC	DC	TC	SHR (Gallons)	HCL (Gallons)	Other
<b>SALTWATER:</b>							
Resurrection Bay (Seward)	1,045	52	0	2,098	63	336	21
Kachemak Bay (Homer)	17,096	409	14,130	3,053	3,577	15,148	10
Other Areas	4,739	10	2,392	556	283	2,119	5,245
Razor Clams between Kasilof and Anchor Point	31,470	Total Digging Days: 31,470		Total Clams Taken: 978,720			
<b>SALTWATER TOTAL</b>	<b>54,350</b>	<b>471</b>	<b>16,522</b>	<b>5,707</b>	<b>3,923</b>	<b>17,603</b>	<b>5,276</b>

\*Kenai Peninsula (Area P): All saltwaters around the Kenai Peninsula from Cape Puget around to, Portage Creek at Portage, including waters around Kalgin Island.

Table 54. Kodiak Area\* Sport Fish Harvest and Effort by Fisheries and Species, 1983.

	Days Fished	KI**	KS	SS	LL	RS	PS	CS	HA	SH	RT	DV AC	GR	SM	RF	RCL	Other
SALTWATER:																	
Boat	24,042	21	52	619	0	438	692	21	8,361	0	0	325	0	0	2,801	0	1,416
Shoreline	16,175	73	52	1,406	0	548	2,088	441	184	10	0	3,609	0	0	451	2,000	420
SALTWATER TOTAL	40,217	94	104	2,025	0	986	2,780	462	8,545	10	0	3,934	0	0	3,252	2,000	1,836
FRESHWATER:																	
Buskin River	18,354	0	0	2,307	0	1,233	4,196	0	0	0	0	8,454	0	0	0	0	0
Pasagshak River	7,608	31	31	1,322	0	192	178	10	0	0	0	1,332	0	0	0	0	0
Karluk River, Lagoon	2,142	21	283	220	0	521	63	0	0	241	0	94	0	0	0	0	0
American River	2,770	0	0	378	0	0	430	21	0	0	0	126	0	0	0	0	0
Other Streams	8,050	51	114	1,330	0	191	995	323	0	41	282	2,602	0	0	0	0	0
Lakes	7,313	0	0	241	954	27	294	0	0	10	4,014	2,897	126	0	0	0	0
FRESHWATER TOTAL	46,237	103	428	5,798	954	2,164	6,156	354	0	292	4,296	15,505	126	0	0	0	0
GRAND TOTAL	86,454	197	532	7,823	954	3,150	8,936	816	8,545	302	4,296	19,439	126	0	3,252	2,000	1,836

\*Kodiak Area (Area Q): All waters and drainages of the Kodiak and Afognak Island groups.

\*\*King Salmon less than 20 inches.

Table 55. Naknek Drainages-Alaska Peninsula\* Sport Fish Harvest and Effort by Fisheries and Species, 1983

	Days Fished	KI**	KS	SS	RS	PS	CS	HA	RT	DV AC	LT	GR	NP	RF	WF	BB	SM	Other
<b>SALTWATER:</b>																		
Adak Area	5,080	231	262	346	315	1,783	0	151	0	860	0	0	0	10	0	0	0	136
Boat -																		
Other Areas	668	0	0	52	82	441	0	38	0	514	0	0	0	21	0	0	0	105
Shoreline -																		
Other Areas	2,287	0	0	545	137	976	0	75	0	1,469	0	0	0	31	0	0	0	0
<b>SALTWATER TOTAL</b>	<b>8,035</b>	<b>231</b>	<b>262</b>	<b>943</b>	<b>534</b>	<b>3,200</b>	<b>0</b>	<b>264</b>	<b>0</b>	<b>2,843</b>	<b>0</b>	<b>0</b>	<b>0</b>	<b>62</b>	<b>0</b>	<b>0</b>	<b>0</b>	<b>241</b>
<b>FRESHWATER:</b>																		
Adak Area	5,445	0	0	336	69	713	0	0	0	3,514	0	0	0	0	0	0	0	0
Naknek River &																		
Tributaries	14,786	1,248	2,297	1,385	644	0	31	0	3,724	808	136	1,007	42	0	10	0	3,902	0
Naknek Lake -																		
Bay of Islands	1,012	0	0	0	0	0	0	0	105	84	52	0	10	0	0	0	0	0
Naknek Lake -																		
Other	1,052	0	0	0	137	0	0	0	126	42	105	10	21	0	0	10	0	0
Brooks River	2,976	0	0	0	260	0	0	0	207	0	31	21	0	0	0	0	0	0
Ugashik System	769	0	0	157	55	0	0	0	0	73	10	168	0	0	0	0	0	0
Becharof System	405	0	0	115	137	0	0	0	0	136	0	94	0	0	0	0	0	0
Other Streams	3,965	294	209	576	685	21	157	0	31	4,406	21	0	0	0	0	0	0	0
Other Lakes	20	0	0	0	0	0	0	0	0	52	0	0	0	0	0	0	0	0
<b>FRESHWATER TOTAL</b>	<b>30,430</b>	<b>1,542</b>	<b>2,506</b>	<b>2,569</b>	<b>1,987</b>	<b>734</b>	<b>188</b>	<b>0</b>	<b>4,193</b>	<b>9,115</b>	<b>355</b>	<b>1,300</b>	<b>73</b>	<b>0</b>	<b>10</b>	<b>10</b>	<b>3,902</b>	<b>0</b>
<b>GRAND TOTAL</b>	<b>38,465</b>	<b>1,773</b>	<b>2,768</b>	<b>3,512</b>	<b>2,521</b>	<b>3,934</b>	<b>188</b>	<b>264</b>	<b>4,193</b>	<b>11,958</b>	<b>355</b>	<b>1,300</b>	<b>73</b>	<b>62</b>	<b>10</b>	<b>10</b>	<b>3,902</b>	<b>241</b>

\*Naknek Drainages-Alaska Peninsula (Area R): All waters and drainages between Cape Douglas and the community of Naknek including the Naknek River drainage and the Aleutian Island chain.

\*\*King Salmon less than 28 inches.

Table 56. Kvichak River Drainages\* Sport Fish Harvest and Effort by Fisheries and Species, 1983.

	Days Fished	KI**	KS	SS	RS	PS	CS	RT	DV AC	LT	GR	NP	WF	BB	SM	Other
Kvichak River	2,206	105	315	42	603	0	0	283	21	0	63	0	0	0	0	0
Lower Talarik Creek	688	0	0	0	0	0	0	63	10	0	10	0	0	0	0	0
Copper River	2,429	0	0	0	1,206	0	0	294	10	0	31	0	0	0	0	0
Gibraltar River	1,174	0	0	0	110	0	0	220	10	0	0	0	0	0	0	0
Newhalen River	2,834	0	0	0	1,671	0	0	283	199	0	252	0	0	0	0	0
Alagnak (Branch) River	2,348	63	189	147	21	0	0	178	21	0	94	21	0	0	0	0
Other Streams	2,346	0	0	0	137	0	0	177	73	42	125	0	0	0	0	0
Lake Clark Area	4,777	0	0	0	603	0	0	0	126	273	713	84	168	0	0	0
Other Lakes	3,461	0	0	0	41	0	0	0	114	52	0	167	0	0	0	0
TOTAL	22,263	168	504	189	4,392	0	0	1,498	584	367	1,288	272	168	0	0	0

\*Kvichak River Drainages (Area S): All lakes and tributaries of the Kvichak River drainage, including Nonvianuk Lake, Kukaklek Lake, Kulik Lake, Lake Iliamna, and Lake Clark.

\*\*King Salmon less than 28 inches.



Table 57. Nushagak Area\* Sport Fish Harvest and Effort by Fisheries and Species, 1983.

	Days Fished	K1**	KS	SS	RS	PS	CS	RT	DV AC	LT	GR	NP	WF	BB	SM	Other
<b>SALTWATER:</b>																
SALTWATER TOTAL	445	0	31	0	137	0	84	0	0	0	0	0	0	0	0	0
<b>FRESHWATER:</b>																
Nunhagak River System	4,615	629	986	849	1,123	0	336	346	346	0	273	178	0	0	0	0
Wood River Lakes System	5,040	0	0	126	466	0	0	944	2,108	42	692	315	0	0	0	0
Tikchik-Nuyakuk Lake System	1,579	0	0	31	123	0	0	178	147	21	776	73	0	0	0	0
Togiak River System	972	42	493	294	69	10	199	336	1,007	0	315	0	0	0	0	0
Mulchatna River	2,672	210	178	524	397	0	126	1,018	325	0	462	252	0	0	0	0
Chilikadrotna River	405	0	0	0	0	0	0	157	135	0	157	0	0	0	0	0
Other Streams	1,437	230	315	104	68	0	52	1,845	366	0	1,279	241	0	0	0	0
Other Lakes	1,113	0	0	0	0	0	0	0	1,049	1,259	525	0	0	0	0	0
FRESHWATER TOTAL	17,833	1,111	1,972	1,928	2,246	10	713	4,824	5,483	1,322	4,479	1,059	0	0	0	0
GRAND TOTAL	18,278	1,111	2,003	1,928	2,383	10	797	4,824	5,483	1,322	4,479	1,059	0	0	0	0

\*Nushagak Area (Area T): All lakes and tributaries of the Nushagak River drainage, including the Mulchatna River drainage, the Wood River and Tikchik Lake systems, and waters westward to Cape Newenham.

\*\*King Salmon less than 28 inches.

Table 58. Tanana River Drainages\* Sport Fish Harvest and Effort by Fisheries and Species, 1983.

	Days Fished	KS	SS	LI.	RS	PS	CS	RT	DV AC	LT	GR	NP	WF	BB	SF	Other
Upper Chena River**	16,725	0	0	59	0	0	0	0	0	0	10,835	0	202	0	0	0
Lower Chena River River***	17,568	31	0	0	0	0	10	0	0	0	7,894	392	422	1,034	0	0
Badger Slough****	6,609	0	0	0	0	0	0	0	0	0	3,137	388	440	21	0	0
Chatanika River	10,757	147	0	0	0	0	136	0	0	0	9,766	713	5,895	21	94	0
Salcha River	11,802	808	0	0	0	0	273	0	0	0	9,640	0	94	0	0	0
Delta Clearwater River	5,867	0	63	0	0	0	63	0	0	0	6,546	0	262	0	0	0
Richardson Clearwater River	1,349	0	0	0	0	0	0	0	0	0	2,822	0	84	0	0	0
Goodpaster River	1,989	0	0	0	0	0	0	0	0	0	3,021	0	0	0	0	0
Piledriver Slough	4,148	0	0	0	0	0	157	0	0	0	5,822	31	10	84	0	0
Other Streams	19,054	10	0	262	0	0	10	41	293	188	20,744	1,037	566	3,146	0	0
Birch Lake	15,882	0	0	8,686	0	0	0	16,963	0	0	0	0	0	0	0	21
Quartz Lake	14,162	0	0	24,042	0	0	0	1,574	0	0	0	52	0	0	0	0
George Lake	860	0	0	0	0	0	0	0	0	0	0	1,322	0	105	0	0
Volkmar Lake	270	0	0	0	0	0	0	0	0	0	0	430	21	0	0	0
Fielding Lake	1,737	0	0	0	0	0	0	0	0	294	2,035	0	0	367	0	0
Minto Flats	1,281	0	0	0	0	0	0	0	0	0	262	1,825	0	0	63	0
Tangle Lakes	5,513	52	0	21	0	0	0	0	0	2,088	7,794	0	315	84	0	0
Other Lakes	9,813	0	84	1,185	0	0	0	2,086	0	367	2,045	4,035	0	178	0	0
TOTAL	145,386	1,048	147	34,255	0	0	649	20,664	293	2,937	92,363	10,225	8,311	5,040	157	21

\*Tanana River Drainages (Area U): All water within the watershed of the Tanana River upstream from its confluence with the Yukon River.

\*\*The Chena River and tributaries accessed from the Chena Hot Springs Road beyond 25 Mile on the road.

\*\*\*The Chena River and tributaries from the mouth upstream to 25 Mile Chena Hot Springs Road.

\*\*\*\*All parts of Badger Slough (sometimes called Chena Slough).

Table 59. Interior Alaska\* Sport Fish Harvest and Effort by Fisheries and Species, 1983.

	Days Fished	KS	SS	LL	RS	PS	CS	RT	DV AC	LT	GR	NP	WF	BB	SF	Other
Kanektok River	1,517	1,511	367	0	0	210	315	640	1,406	0	231	0	0	0	0	0
Goodnews River	742	31	168	0	14	168	10	52	147	0	178	0	0	0	0	0
Other Streams	13,274	420	1,427	0	206	42	922	934	3,041	0	8,550	5,769	2,349	472	838	4,332
Lakes	995	0	0	0	41	0	0	157	125	419	136	650	881	0	63	0
<b>TOTAL</b>	<b>16,528</b>	<b>1,962</b>	<b>1,962</b>	<b>0</b>	<b>261</b>	<b>420</b>	<b>1,247</b>	<b>1,783</b>	<b>4,719</b>	<b>419</b>	<b>9,095</b>	<b>6,419</b>	<b>3,230</b>	<b>472</b>	<b>901</b>	<b>4,332</b>

\*Interior Alaska (Area V): All waters of the Yukon and Kuskokwim drainages south of the Arctic Circle and excluding the Tanana drainages, also to include water flowing into Kuskokwim Bay.

Table 60. Seward Peninsula-Norton Sound\* Sport Fish Harvest and Effort by Fisheries and Species, 1983.

	Days Fished	KS	SS	LL	RS	PS	CS	RT	DV AC	LT	GR	NP	WF	BB	SF	Other
SALTWATER:																
Boat	2,178	56	297	0	0	37	0	0	0	0	0	0	0	0	0	260
Shoreline	2,088	204	111	0	0	241	0	0	74	0	0	0	0	0	0	316
SALTWATER TOTAL	4,266	260	408	0	0	278	0	0	74	0	0	0	0	0	0	576
FRESHWATER:																
Unalakleet River	4,057	93	1,596	0	0	909	687	0	2,190	0	835	0	111	0	0	3,805
Nome River	3,908	93	204	0	0	1,782	538	0	2,468	0	464	56	0	0	0	0
Fish-Niuklok River	1,939	0	1,355	0	0	631	371	0	2,097	0	5,160	557	0	0	0	93
Pilgrim River	597	0	37	0	0	37	111	0	445	0	761	148	0	0	0	0
Other Streams	2,058	241	223	0	0	575	335	0	2,579	0	1,021	37	37	0	0	0
Lakes	119	0	0	0	0	371	0	0	0	0	0	0	0	0	0	0
FRESHWATER TOTAL	12,678	427	3,415	0	0	4,305	2,042	0	9,779	0	8,241	798	148	0	0	3,898
GRAND TOTAL	16,944	687	3,823	0	0	4,583	2,042	0	9,853	0	8,241	798	148	0	0	4,474

\*Seward Peninsula-Norton Sound (Area W): The area north of the Yukon River drainage and south of the Selawick River-Kotzebue Sound area, not to include the Koyukuk River.

Table 61. Northwest Alaska\* Sport Fish Harvest and Effort by Fisheries and Species, 1983.

	Days Fished	KS	SS	LL	RS	PS	CS	RT	DV AC	LT	GR	NP	WF	BB	SF	Other
Noatak River	1,372	0	0	0	0	0	278	0	557	0	1,429	520	0	0	0	0
Kobuk River	2,148	0	0	0	0	0	74	0	372	0	1,410	0	334	0	1,448	0
Wulik River	805	0	0	0	0	0	0	0	705	0	297	0	0	0	0	0
Other Streams	2,206	0	0	0	0	0	111	0	502	19	391	612	909	0	557	0
Lakes	1,432	0	0	0	0	0	0	0	56	204	1,188	130	0	0	74	0
TOTAL	7,963	0	0	0	0	0	463	0	2,192	223	4,715	1,262	1,243	0	2,079	0

\*Northwest Alaska (Area X): Kotzebue area, to include drainages of Selawick, Kobuk, Noatak, Wulik, and Kivalina Rivers.

Table 62. South Slope Brooks Range\* Sport Fish Harvest and Effort by Fisheries and Species, 1983.

	Days Fished	KS	SS	I.L.	RS	PS	CS	RT	DV AC	I.T	GR	NP	WF	BB	SF	Other
Streams	5,966	0	0	0	0	0	297	0	594	0	6,070	0	0	0	186	0
Lakes	955	0	0	0	0	0	0	0	0	148	111	130	0	0	0	0
TOTAL	6,921	0	0	0	0	0	297	0	594	148	6,181	130	0	0	186	0

\*South Slope Brooks Range (Area Y): All drainages from, and including, the Alatna River on the west, to the Canadian border on the east, and from the Brooks Range south to the Arctic Circle.

Table 63. North Slope Brooks Range\* Sport Fish Harvest and Effort by Fisheries And Species, 1983.

	Days Fished	KS	SS	LL	RS	PS	CS	RT	DV AC	LT	GR	NP	WF	BB	SF	Other
SALTWATER:																
SALTWATER TOTAL	1,282	0	0	0	0	0	0	0	911	0	0	0	0	0	0	0
FRESHWATER:																
Streams	3,949	0	0	0	0	283	0	0	2,013	231	2390	0	125	83	0	0
Lakes	388	0	0	0	0	0	0	0	42	136	178	0	0	0	0	0
FRESHWATER TOTAL	4,337	0	0	0	0	283	0	0	2,055	367	2,568	0	125	83	0	0
GRAND TOTAL	5,619	0	0	0	0	283	0	0	2,966	367	2,568	0	125	83	0	0

\*North Slope Brooks Range (Area Z): All waters north of the Brooks Range and flowing into the Beaufort and Chukchi Seas and ending at, but excluding, Point Hope.

Table 64. Comparison of 1983 Alaska Sport Fish Survey and Creel  
Census Harvest Estimates.

Fishery	Creel Census	Harvest Survey
<u>Juneau Marine</u>		
Chinook salmon over 28"	4,200	4,446
Coho salmon	12,662	14,413
Pink salmon	7,620	10,952
Halibut	15,984	16,301
Dolly Varden	863	4,563
Rockfish	1,361	6,736
<u>Gulkana River</u>		
Chinook salmon	1,945	2,224
Sockeye salmon	1,299	1,921
Rainbow Trout	1,192	1,184
<u>Litte Susitna River</u>		
Chinook salmon	813	847
Coho salmon	2,956	2,835
<u>Willow Creek</u>		
Chinook salmon	393	398
<u>Caswell Creek</u>		
Chinook salmon	215	262
<u>Montana Creek</u>		
Chinook salmon	311	305
<u>Clear Creek</u>		
Chinook salmon	1,031	682
<u>Deshka River</u>		
Chinook salmon	2,802	3,955



Table 64. (cont.) Comparison of 1983 Alaska Sport Fish Survey  
and Creel Census Harvest Estimates

Fishery	Creel Census	Harvest Survey
<u>Lake Creek</u>		
Chinook salmon	2,141	1,888
<u>Alexander Creek</u>		
Chinook salmon	1,830	1,039
<u>Chuitna River</u>		
Chinook salmon	1,052	797
<u>Deep Creek Marine</u>		
Chinook salmon	2,707	2,832
<u>Resurrection Bay</u>		
Coho salmon	12,642	11,277
Pink salmon	4,663	4,909
<u>Kenai River - Cook Inlet to Soldotna Bridge</u>		
Chinook salmon	13,579	13,553
Coho salmon	15,145	12,231
<u>Kenai River - Soldotna Bridge to Moose River</u>		
Chinook salmon	1,135	1,280
Coho salmon	1,719	4,007
<u>Kenai River - Moose River to Skilak Lake</u>		
Chinook salmon	533	483
Coho salmon	3,536	4,867
Total Kenai R. Chinook salmon	15,247	15,310

Table 64. (cont.) Comparison of 1983 Alaska Sport Fish Survey  
and Creel Census Harvest Estimates.

---

Fishery	Creel Census	Harvest Survey
<u>Russian River</u>		
Sockeye salmon	24,360	24,476
<u>Kasilof River</u>		
Chinook salmon	4,360	2,853
<u>Buskin River</u>		
Coho salmon	2,394	2,307
Sockeye salmon	1,142	1,233
Pink salmon	3,727	4,196
Dolly Varden	9,323	8,454
<u>Brooks River</u>		
Rainbow trout	136	207
<u>Upper Chena River</u>		
Arctic grayling	10,821	10,835

---

Table 65. Number of Households Responding to the 1983 Alaska Sport Fish Harvest Survey by Fishery.

Fishery	Number of Respondents
Area A. Ketchikan Area	
SALTWATER:	
Boat - East, West Behm Canals	124
Boat - Clarence Strait	103
Boat - Revilla Channel	43
Boat - Tongass Narrows	133
Boat - Yes Bay	17
Boat - Bell Island	19
Boat - Other Areas	48
Shoreline - Other Areas	55
FRESHWATER:	
Naha River	33
Ward Cove Creek	10
Other Streams	42
Other Lakes	12
Area B. Prince of Wales Island	
SALTWATER:	
Boat	98
Shoreline	22
FRESHWATER:	
Karta River	12
Sweetwater - Thorne System (Stream, Lake)	34
Klawock River	27
Other Streams	64
Other Lakes	28

Table 65. (cont.) Number of Households Responding to the 1983  
Alaska Sport Fish Harvest Survey by Fishery.

Fishery	Number of Respondents
Area C. Kake, Petersburg, Wrangell, Stikine Area	
SALTWATER:	
Boat - Blind Slough Wrangell Narrows	69
Boat - Duncan Saltchuck Duncan Canal	14
Boat - Grays Pass	16
Boat - Other	83
Shoreline - Blind Slough	17
Shoreline - Other	31
FRESHWATER:	
Castle River	3
Anan Creek	6
Petersburg Creek	29
Other Streams	55
Lakes	19
Area D. Sitka Area	
SALTWATER:	
Boat	7
Shoreline	6
FRESHWATER:	
Streams	52
Lakes	49

Table 65. (cont.) Number of Households Responding to the 1983  
Alaska Sport Fish Harvest Survey by Fishery.

Fishery	Number of Respondents
Area E. Juneau Area	
SALTWATER:	
Boat - Dotys Cove to Berners Bay and west to Point Retreat	253
Boat - Other	57
Shoreline - Dupont to Echo Cove and Douglas Island	123
Mitchell Bay Salt Lagoon (Admiralty Island)	11
Shoreline - Other	38
FRESHWATER:	
Dupont to Echo Cove and Douglas Island	29
Streams	41
Salmon Creek Reservoir	5
Hasselborg Lake	15
Lake Florence	6
Turner Lake	5
Peterson Lake	132
Other Lakes	32
Area F. Haines-Skagway Area	
SALTWATER:	
Boat	49
Shoreline	29
FRESHWATER:	
Chilkoot River	40
Other Streams	24
Chilkoot Lake	26
Other Lakes	15

Table 65. (cont.) Number of Households Responding to the 1983  
Alaska Sport Fish Harvest Survey by Fishery.

Fishery	Number of Respondents
Area G. Glacier Bay	
SALTWATER:	
Boat	18
Shoreline	3
FRESHWATER:	
Streams	7
Area H. Yakutat Area	
SALTWATER:	
Boat	15
Shoreline	6
FRESHWATER:	
Situk River	62
Other Streams	25
Lakes	4
Area I. Glennallen Area	
Gulkana River Float Fishing (Paxson to Sourdough)	55
Gulkana River Other Fishing	182
Klutina River	14
Little Tonsina River	9
Other Streams	180
Lake Louise, Lake Susitna, Tyone Lake	152
Van (Silver) Lake	13
Paxson Lake, Summit Lake	107
Strelna Lake	8
Sculpin Lake	8
Crosswind Lake	13
Other Lakes	89

Table 65. (cont.) Number of Households Responding to the 1983  
Alaska Sport Fish Harvest Survey by Fishery.

Fishery	Number of Respondents
Area J. Prince William Sound	
SALTWATER:	
Valdez Bay	135
Passage Canal (Whittier)	67
Boat - Other	83
Shoreline - Other	52
FRESHWATER:	
Eyak River	31
Eshamy Creek and Lagoon	16
Coghill River	18
Shrode Creek	8
Copper River	14
Other Streams	27
Eshamy Lake	8
Other Lakes	32
Area K. Knik Arm Drainage	
SALTWATER:	
Fish Creek Area	164
Boat	9
Shoreline	60
FRESHWATER:	
Little Susitna River	476
Knik River and tributaries, including Jim Creek	152
Wasilla Creek (Rabbit Slough)	76
Cottonwood Creek	113
Other Streams	36
Wasilla Lake	8
Finger Lake	111
Kepler Lake Complex	151
Lucille Lake	33
Big Lake	152
Nancy Lake Recreation Area, including Nancy Lake	158
Other Lakes	137

Table 65. (cont.) Number of Households Responding to the 1983  
Alaska Sport Fish Harvest Survey by Fishery.

Fishery	Number of Respondents
Area L. Anchorage Area	
Jewel Lake	117
Campbell Point Lake	23
Sand Lake	29
Lower Fire Lake	34
Mirror Lake	57
Otter Lake	71
Clunie Lake	58
Gwen Lake	36
Sixmile Lake	82
Green Lake	69
Hillberg Lake	48
Triangle Lake	14
C Street Lake	14
Beach Lake	16
Fish Lake	9
Cheny Lake	41
Other Lakes	18
Ship Creek	40
Bird Creek	58
Cambell Creek	21
Twentymile River	112
Eagle River	39
Other Streams	27
Area M. East Side Susitna Drainage	
Willow Creek	264
Caswell Creek	106
Montana Creek	320
Sunshine Creek	62
Clear (Chunilna) Creek	96
Sheep Creek	122
Little Willow Creek	79
Other Streams	94
Lakes	31



Table 65. (cont.) Number of Households Responding to the 1983  
Alaska Sport Fish Harvest Survey by Fishery.

Fishery	Number of Respondents
Area N. West Side Cook Inlet- West Side Susitna River	
SALTWATER:	
Boat	12
Shoreline	15
FRESHWATER:	
Deshka River (Kroto Creek)	278
Lake Creek	183
Alexander Creek	103
Polly Creek	36
Talachulitna River	31
Chuit River	54
Theodore River	9
Kustatan River	22
Silver Salmon Creek	23
Other Streams	142
Shell Lake	8
Judd Lake	8
Other Lakes	42
Area P. Kenai Peninsula	
SALTWATER FINFISH:	
Deep Creek	464
Resurrection Bay (Seward)	414
Kachemak Bay (Homer)	776
Boat - Other	206
Shoreline - Other	102
SALTWATER SHELLFISH:	
Resurrection Bay (Seward)	16
Kachemak Bay (Homer)	200
Razor Clams between Kasilof and Anchor Point	237
Boat - Other	20
Shoreline - Other	40

Table 65. (cont.) Number of Households Responding to the 1983  
Alaska Sport Fish Harvest Survey by Fishery.

Fishery	Number of Respondents
FRESHWATER:	
Kenai River - Cook Inlet to Soldotna Bridge	844
Kenai River - Soldotna Bridge to Moose River	483
Kenai River - Moose River to Skilak Outlet	334
Kenai River - Skilak Inlet to Kenai Lake	251
Anchor River	353
Ninilchik River	195
Deep Creek	224
Stariski Creek	28
Russian River	531
Kasilof River	251
Swanson River	26
Other Streams	108
Hidden Lake	102
Canoe Lake System	104
Other Lakes	208
PERSONAL USE DIPNET:	
China Poot	34
Kenai River	74
Kasilof River	81
Area Q. Kodiak Area	
SALTWATER:	
Boat	71
Shoreline	56
FRESHWATER:	
Buskin River	62
Pasagshak River	42
Karluk River, Lagoon	20
American River	11
Other Streams	43
Lakes	33

Table 65. (cont.) Number of Households Responding to the 1983  
Alaska Sport Fish Harvest Survey by Fishery.

Fishery	Number of Respondents
Area R. Naknek Drainages-Alaska Peninsula	
SALTWATER:	
Adak Area	19
Boat - Other Areas	6
Shoreline - Other Areas	12
FRESHWATER:	
Adak Area	19
Naknek River & Tributaries	81
Naknek Lake (Bay of Island)	10
Naknek Lake - Other	13
Brooks River	16
Ugashik System	12
Becharof System	7
Other Streams	20
Other Lakes	1
Area S. Kivchak River Drainages	
Kvichak River	22
Lower Talarik Creek	8
Copper River	34
Gibraltar System	6
Newhalen River	41
Alagnak (Branch) River	16
Other Streams	13
Lake Clark Area	21
Other Lakes	13
Area T. Nushagak Area	
Nushagak River System	32
Wood River Lakes System	20
Tikchik-Nuyakuk Lake System	10
Togiak River System	10
Mulchatna River	14
Chilikadrotna River	1
Other Streams	10
Other Lakes	3

Table 65. (cont.) Number of Households Responding to the 1983  
Alaska Sport Fish Harvest Survey by Fishery.

Fishery	Number of Respondents
Area U. Tanana River Drainages	
Upper Chena River	189
Lower Chena River	149
Badger Slough	64
Chatanika River	157
Salcha River	158
Delta Clearwater River	51
Richardson Clearwater River	17
Goodpaster River	17
Piledriver Slough	23
Other Streams	169
Birch Lake	181
Quartz Lake	207
George Lake	12
Volkmar Lake	7
Fielding Lake	36
Minto Flats	23
Tangle Lakes	107
Other Lakes	116
Area V. Interior Alaska	
Kanektok River	15
Goodnews River	8
Other Streams	104
Lakes	12
Area W. Seward Peninsula-Norton Sound	
SALTWATER:	
Boat	6
Shoreline	12
FRESHWATER:	
Unalakleet River	13
Nome River	19
Fish-Niuklok River	9
Pilgrim River	7
Other Streams	23
Lakes	1

Table 65. (cont.) Number of Households Responding to the 1983  
Alaska Sport Fish Harvest Survey by Fishery.

Fishery	Number of Respondents
Area X. Northwest Alaska	
Noatak River	12
Kobuk River	10
Wulik River	7
Other Streams	5
Lakes	10
Area Y. South Slope Brooks Range	
Streams	41
Lakes	9
Area Z. North Slope Brooks Range	
SALTWATER:	
Boat	1
Shoreline	17
FRESHWATER:	
Streams	42
Lakes	11

APPENDIX B  
QUESTIONNAIRE AND REMINDERS

# SPORT FISH SURVEY

## ALASKA DEPARTMENT OF FISH AND GAME

Dear Alaska Sport Fisherman:

As the State of Alaska grows in population, pressure on its fishery resources is increasing rapidly. This survey is conducted annually by the Sport Fish Division of the Alaska Department of Fish and Game. It is designed to help the Department obtain the best possible information necessary to maintain and improve the quality of sport fishing in Alaska.

I would very much appreciate your taking a few minutes to answer the questions attached to this letter. Although there are quite a number of pages, the questions are straightforward and you need only respond to those pertaining to the areas where you sport fished. Be assured that your responses will be considered confidential.

It is my hope that you recognize this survey as a means by which you can participate in decisions concerning this State's fishery resources. We need your input. Only when we know your needs can we respond to them.

Sincerely,



Don W. Collinsworth  
Commissioner



INSTRUCTIONS:

1. Questions apply to all members of your household, that is, everyone living at your place of residence including yourself but **NOT** including visiting friends and relatives.
2. If more than one member of your household received a copy of this questionnaire, you need to fill out only one questionnaire, but to avoid repeated mailings, please return all.
3. Please answer the general questions on this page.
4. If you or any members of your household **sport** fished during 1983, please fill out the remaining pages which cover the areas **sport** fished. The maps on pages 4, 14, 15, and 30 will help you find the pages which deal with those areas. If no member of your household **sport** fished during 1983, please return your questionnaire in the enclosed postage-paid envelope after answering the questions on this page.
5. If you cannot remember exactly how much **sport** fishing was done or how many fish were caught, please estimate as closely as you can. Do not count commercially-caught or subsistence-caught fish. Include personal use dipnet-caught fish and fish caught during 1983.
6. Please return your completed questionnaire in the enclosed postage-paid envelope.

Thanks for helping us help you.

This booklet is printed entirely on recycled paper.

GENERAL QUESTIONS:

1. How many members of your household purchased an Alaska Sport Fishing license during 1983 (including members who did not fish)? \_\_\_\_\_
2. How many members of your household **under** the age of 16 sport fished in Alaska in 1983? \_\_\_\_\_
3. How many members of your household 16 years of age or older sport fished in Alaska during 1983? \_\_\_\_\_
4. What do you recommend to improve sport fishing in Alaska?

---



---



---



---



---



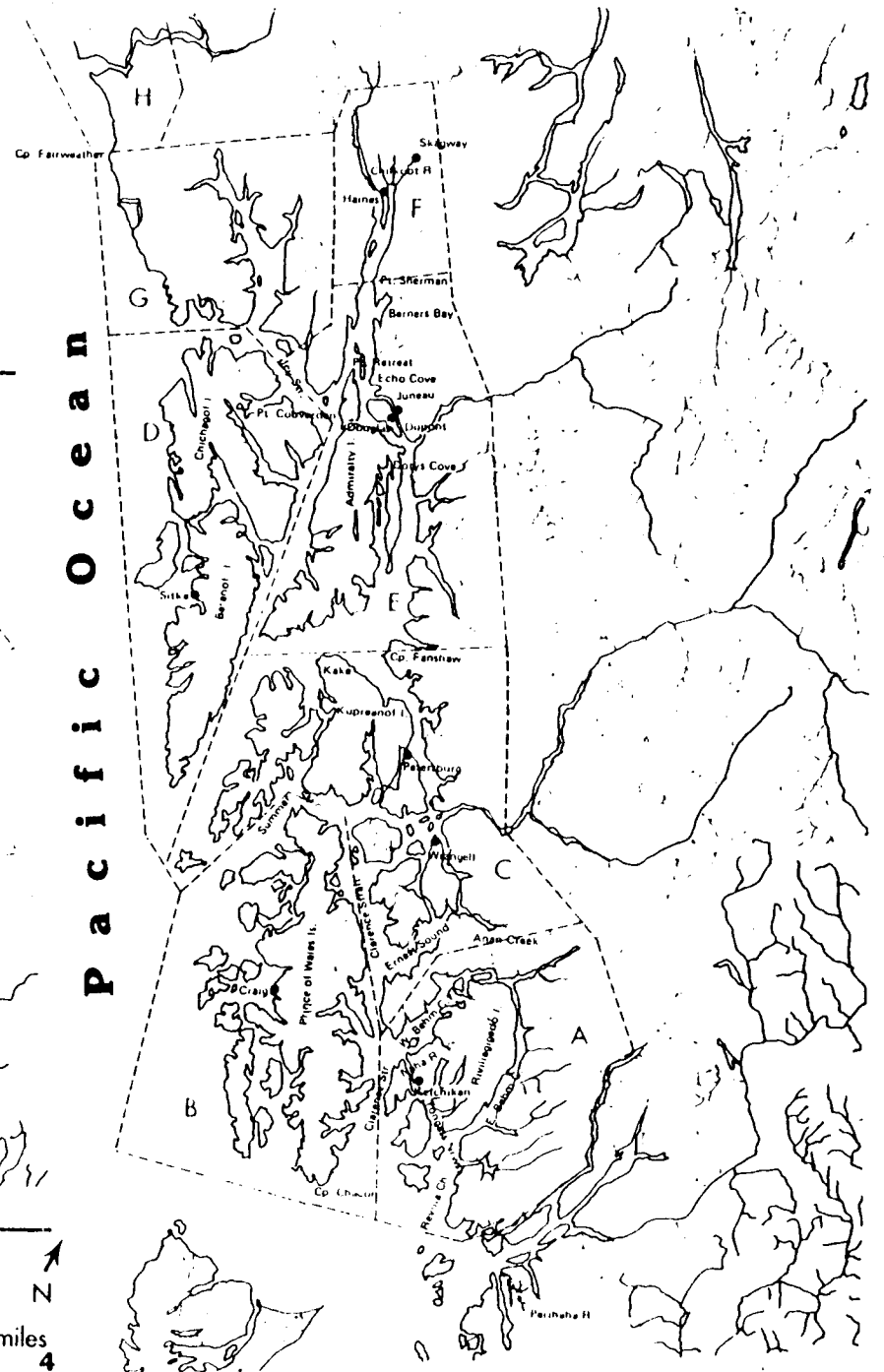

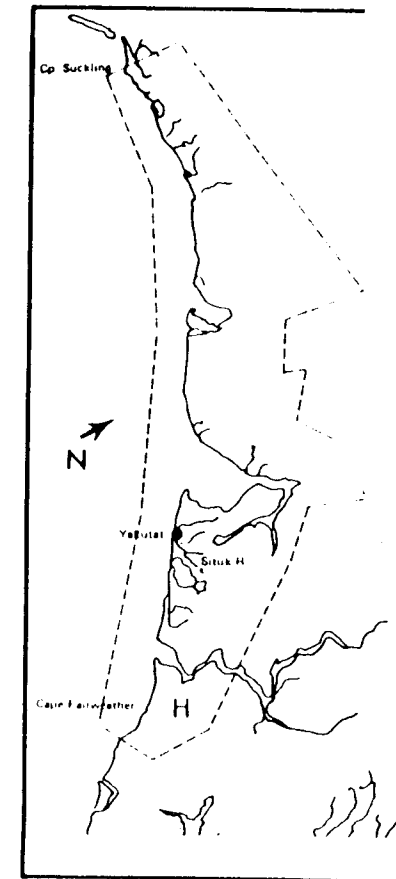
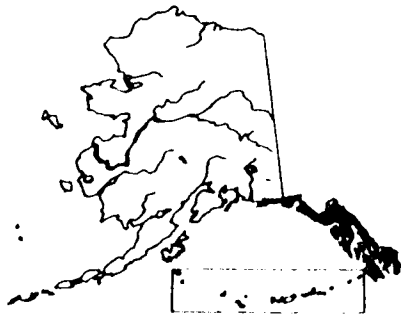
---



# SOUTHEASTERN ALASKA

## A-H

68





# B

## B. PRINCE OF WALES ISLAND: All Waters From Cape Chacon Northward to Sumner Strait and From Clarence Strait Westward.

1. Mark the number of days spent **sport** fishing. \*In the example, a man fished 5 days (count any part of a day as one whole day) and his son fished with him 3 of those days. "8" (5 + 3) is entered in the space
2. For each variety of fish, mark the number caught and kept. In the example, 2 coho and 1 rainbow were caught and kept by that household. (Please note that many fish are called by different names: smelt = hooligan, eulachon; king = chinook, coho = silver; red = sockeye, pink = humpback; chum = dog.)

	Days Fished	K. Salm. Under 28"	K. Salm. Over 28"	Coho	Red	Kokanee Salmon	Pink	Chum	Hallbut	Steel-head Trout	Rainbow Trout	Cut-throat Trout	Brook Trout	Dolly Varden	Arctic Grayling	Smelt	Rock-Fish	Other
* Example	8			2							/							
SALTWATER	*****	*****	*****	*****	*****	*****	*****	*****	*****	*****	*****	*****	*****	*****	*****	*****	*****	*****
1. Boat:																		
2. Shoreline:																		
FRESHWATER	*****	*****	*****	*****	*****	*****	*****	*****	*****	*****	*****	*****	*****	*****	*****	*****	*****	*****
3. Karta River																		
4. Sweetwater — Thorne System (Stream, Lake)																		
5. Klawock River																		
6. Nossuk Creek																		
7. Shaheen Creek																		
8. Other Streams (Specify:)																		
9. Other Lakes (Specify:)																		

C

C. KAKE, PETERSBURG, WRANGELL, STIKINE AREA: All Waters From Ernest Sound to Cape Fanshaw, Including Wrangell, Etolin Zarembo, Mitkof, Kupreanof, and Kuiu Islands.

1. Mark the number of days spent sport fishing. \*In the example, a man fished 5 days (count any part of a day as one whole day) and his son fished with him 3 of those days. "8" (5 + 3) is entered in the space.
2. For each variety of fish, mark the number caught and kept. In the example, 2 coho and 1 pink were caught and kept by that household. (Please note that many fish are called by different names: smelt = hooligan, eulachon; king = chinook, coho = silver, red = sockeye; pink = humpback; chum = dog.)

	Days Fished	K. Salm. Under 28"	K. Salm. Over 28"	Coho	Red	Kokanee Salmon	Pink	Chum	Hallbut	Steel-head Trout	Rainbow Trout	Cut-throat Trout	Brook Trout	Dolly Varden	Arctic Grayling	Smelt	Rock-fish	Other
* Example	8			2			1											
<b>SALTWATER</b>	*****	*****	*****	*****	*****	*****	*****	*****	*****	*****	*****	*****	*****	*****	*****	*****	*****	*****
1. Boat - Blind Slough Wrangell Narrows																		
2. Boat - Duncan Saltchuck Duncan Canal																		
3. Boat - Grays Pass																		
4. Boat - Other																		
5. Shoreline - Blind Slough																		
6. Shoreline - Duncan Saltchuck																		
7. Shoreline - Other																		
<b>FRESHWATER</b>	*****	*****	*****	*****	*****	*****	*****	*****	*****	*****	*****	*****	*****	*****	*****	*****	*****	*****
8. Castle River																		
9. Anan Creek																		
10. Petersberg Creek																		
11. Kadake Creek																		
12. Other Streams (Specify:)																		
13. Other Lakes (Specify:)																		

# D

## D. SITKA AREA: Baranof and Chichagof Islands and Associated Waters.

1. Mark the number of days spent **sport** fishing. \*In the example, a man fished 5 days (count any part of a day as one whole day) and his son fished with him 3 of those days. "8" (5 + 3) is entered in the space.
2. For each variety of fish, mark the number caught and kept. In the example, 2 coho and 1 pink were caught and **kept** by that household. (Please note that many fish are called by different names: smelt = hooligan, eulachon; king = chinook, coho = silver; red = sockeye; pink = humpback; chum = dog.)

	Days Fished	K. Salm Under 28"	K. Salm Over 28"	Coho	Red	Kokane Salmon	Pink	Chum	Hallbut	Steel-head Trout	Rainbow Trout	Cut-throat Trout	Brook Trout	Dolly Varden	Arctic Grayling	Smelt	Rock-fish	Razor Clams	Other
* Example	8			2			1												
SALTWATER	*****	*****	*****	*****	*****	*****	*****	*****	*****	*****	*****	*****	*****	*****	*****	*****	*****	*****	*****
1. Boat:																			
2. Shoreline:																			
FRESHWATER	*****	*****	*****	*****	*****	*****	*****	*****	*****	*****	*****	*****	*****	*****	*****	*****	*****	*****	*****
3. Plotnikof Rezanof System (Lake, Stream)																			
4. Goulding River																			
5. Pavlov Harbor System (Lake, Stream)																			
6. Mud Bay Creek																			
7. Other Streams (Specify:)																			
8. Lake Eva (Lake, Stream)																			
9. Goulding Lakes																			
10. Other Lakes (Specify:)																			

**E. JUNEAU AREA: All Waters From Cape Fanshaw to Point Sherman, Including Berners Bay and All of Admiralty Island.**

1. Mark the number of days spent **sport** fishing. In the example, a man fished 5 days (count any part of a day as one whole day) and his son fished with him 3 of those days. "8" (5 + 3) is entered in the space.
2. For each variety of fish, mark the number caught and kept. In the example, 2 coho and 1 pink were caught and kept. (Please note that many fish are called by different names: smelt = hooligan, eulachon; king = chinook, coho = silver; red = sockeye; pink = humpback, chum = dog.)

	Days Fished	K. Salm Under 28"	K. Salm. Over 28"	Coho	Red	Kokanee Salmon	Other Land-locked Salmon	Pink	Chum	Hallibut	Steel-head Trout	Rainbow Trout	Cut-throat Trout	Brook Trout	Dolly Varden	Arctic Grayling	Smelt	Rock-fish	Other
* Example	8			2				1											
SALTWATER:	*****	*****	*****	*****	*****	*****	*****	*****	*****	*****	*****	*****	*****	*****	*****	*****	*****	*****	*****
1. Boat - Dotys Cove to Berners Bay & West to Point Retreat																			
2. Boat - Other																			
3. Shoreline - Dupont to Echo Cove & Douglas Island																			
4. Mitchell Bay Salt Lagoon (Admiralty Island)																			
5. Shoreline - Other																			
FRESHWATER	*****	*****	*****	*****	*****	*****	*****	*****	*****	*****	*****	*****	*****	*****	*****	*****	*****	*****	*****
6. Dupont to Echo Cove & Douglas Island																			
7. Other Streams (Specify:)																			
8. Salmon Creek Reservoir																			
9. Hasselborg Lake																			
10. Lake Florence																			
11. Turner Lake																			
12. Peterson Lake																			
13. Other Lakes (Specify:)																			

# F

## F. HAINES-SKAGWAY AREA: All Waters From Point Sherman to the Canadian Borders.

1. Mark the number of days spent sport fishing. \*In the example, a man fished 5 days (count any part of a day as one whole day) and his son fished with him 3 of those days. "8" (5 + 3) is entered in the space.
2. For each variety of fish, mark the number caught and kept. In the example, 2 coho and 1 pink were caught and kept by that household. (Please note that many fish are called by different names: smelt = hooligan, eulachon; king = chinook, coho = silver; red = sockeye, pink = humpback; chum = dog.)

	Pink Salmon	K. Salm. Under 28"	K. Salm. Over 28"	Coho	Red	Kokanee Salmon	Pink	Chum	Halibut	Steel- head Trout	Rainbow Trout	Cut- throat Trout	Brook Trout	Dolly Varden	White- fish	Rock- fish	
* Example	8			2	1		1										
SALTWATER	*****	*****	*****	*****	*****	*****	*****	*****	*****	*****	*****	*****	*****	*****	*****	*****	*****
1. Boat:																	
2. Shoreline																	
FRESHWATER	*****	*****	*****	*****	*****	*****	*****	*****	*****	*****	*****	*****	*****	*****	*****	*****	*****
3. Chilkoot River																	
4. Other Streams (Specify:)																	
5. Chilkoot Lake																	
6. Other Lakes (Specify:)																	

**G. GLACIER BAY: All Waters From Cape Fairweather to Icy Strait and Eastward to Point Couverden.**

1. Mark the number of days spent **sport** fishing. \*In the example, a man fished 5 days (count any part of a day as one whole day) and his son fished with him 3 of those days. "8" (5 + 3) is entered in the space.
2. For each variety of fish, mark the number caught and kept. In the example, 2 coho and 1 pink were caught and **kept** by that household. (Please note that many fish are called by different names: smelt = hooligan, eulachon; king = chinook, coho = silver; red = sockeye; pink = humpback; chum = dog.)

	Days Fished	K. Salm Under 28"	K. Salm. Over 28"	Coho	Red	Kokanee Salmon	Pink	Chum	Halibut	Steelhead Trout	Rainbow Trout	Cutthroat Trout	Brook Trout	Dolly Varden	Arctic Grayling	Smelt	Rockfish	Other
• Example	8			2			1											
SALTWATER	*****	*****	*****	*****	*****	*****	*****	*****	*****	*****	*****	*****	*****	*****	*****	*****	*****	*****
1. Boat:																		
2. Shoreline																		
FRESHWATER	*****	*****	*****	*****	*****	*****	*****	*****	*****	*****	*****	*****	*****	*****	*****	*****	*****	*****
3. Streams (Specify):																		
4. Lakes (Specify):																		



# H

## H. YAKUTAT AREA: All Waters From Cape Suckling to Cape Fairweather.

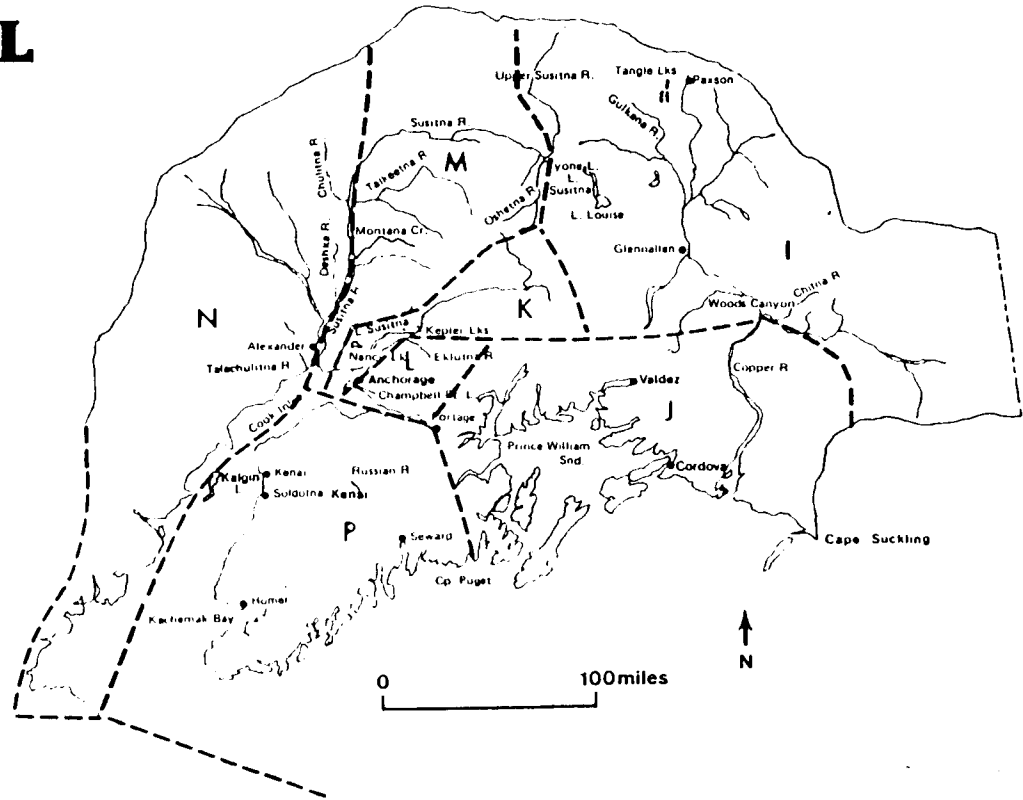
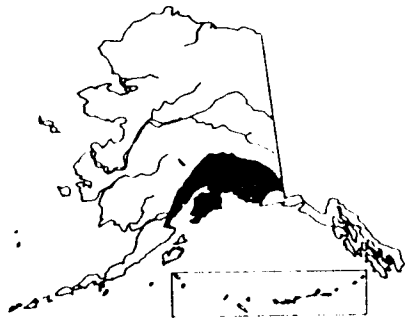
1. Mark the number of days spent sport fishing. \*In the example, a man fished 5 days (count any part of a day as one whole day) and his son fished with him 3 of those days. "8" (5 + 3) is entered in the space.
2. For each variety of fish, mark the number caught and kept. In the example, 2 coho and 1 pink were caught and kept by that household. (Please note that many fish are called by different names: smelt = hooligan, eulachon; king = chinook, coho = silver; red = sockeye; pink = humpback; chum = dog)

	Days Fished	K. Salm. Under 28"	K. Salm. Over 28"	Coho	Red	Kokane Salmon	Pink	Chum	Halibut	Steel-head Trout	Rainbow Trout	Cut-throat Trout	Brook Trout	Dolly Varden	Arctic Grayling	Smelt	Rockfish	Other
* Example	8			2			1											
SALTWATER	*****	*****	*****	*****	*****	*****	*****	*****	*****	*****	*****	*****	*****	*****	*****	*****	*****	*****
1. Boat:																		
2. Shoreline:																		
FRESHWATER	*****	*****	*****	*****	*****	*****	*****	*****	*****	*****	*****	*****	*****	*****	*****	*****	*****	*****
3. Situk River																		
4. Other Streams (Specify:)																		
5. Lakes (Specify:)																		



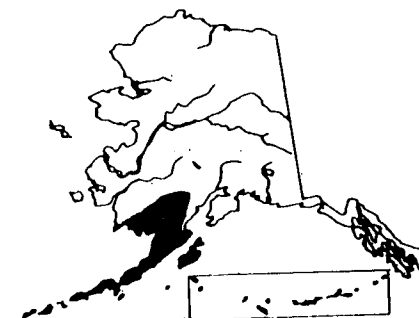
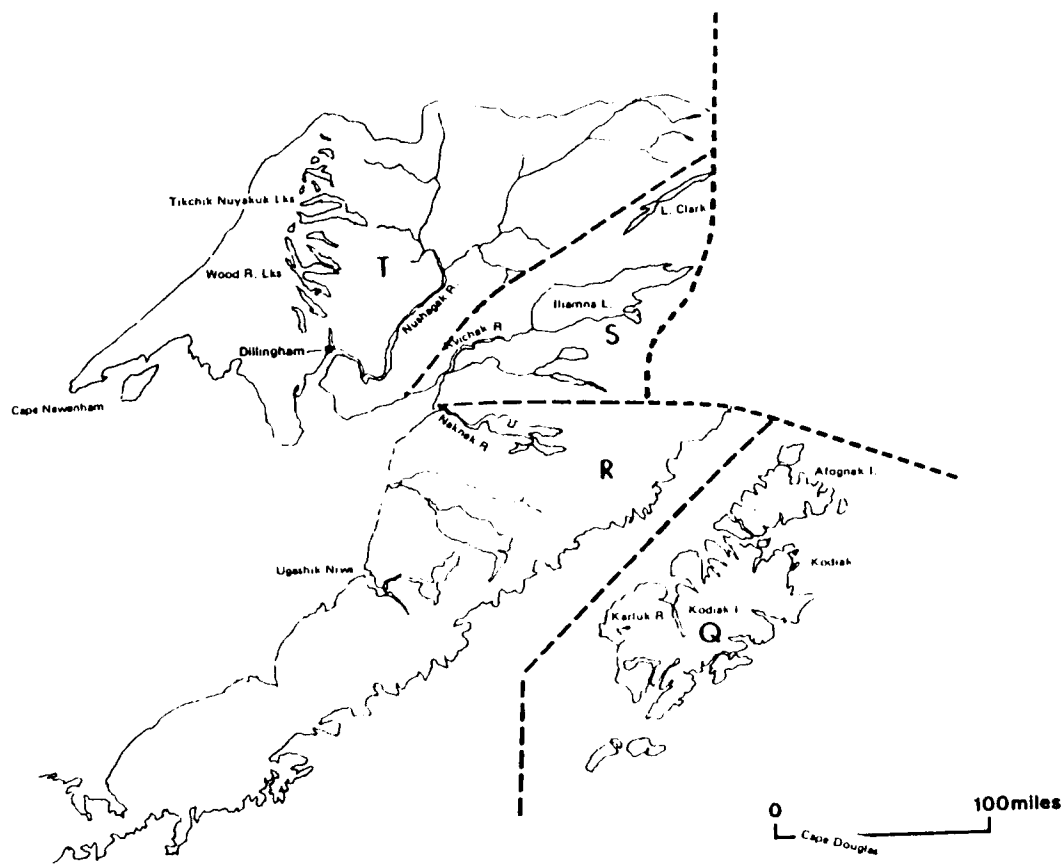
# I-P

## SOUTHCENTRAL ALASKA



# Q-T

## SOUTHWESTERN ALASKA



# I

**I. GLENNALLEN: All Waters and Drainages of the Copper River Upstream From a Line Between the South Bank of Haley Creek and the South Bank of Canyon Creek in Woods Canyon, and Including the Upper Susitna River Drainage From Its Confluence with the Oshetna River.**

1. Mark the number of days spent sport fishing. \*In the example, a man fished 5 days (count any part of a day as one whole day) and his son fished with him 3 of those days. "8" (5 + 3) is entered in the space.
2. For each variety of fish, mark the number caught and kept. In the example, 2 burbot and 2 lake trout were caught and kept by that household. (Please note that many fish are called by different names: king = chinook, coho = silver; red = sockeye; pink = humpback; chum = dog.)

	Days Fished	King	Sea-run Coho	Land-locked Salmon	Red	Rainbow Trout	Lake Trout	Steel-head Trout	Dolly V. Arctic Char	Arctic Grayling	White fish	Burbot	Other
* Example	8						2					2	
1. Gulkana River Float Fishing (Paxson to Sourdough)													
2. Gulkana River Other Fishing													
3. Lake Louise, Lake Susitna Tyone Lake													
4. Van (Silver) Lake													
5. Paxson Lake Summit Lake													
6. Strelna Lake													
7. Sculpin Lake													
8. Crosswind Lake													
9. Hudson Lake													
10. Other Streams (Specify:)													
11. Other Lakes (Specify:)													

101

J. PRINCE WILLIAM SOUND: All Waters and Drainages from Cape Suckling Through Prince William Sound to Cape Puget, including that Portion of the Copper River Drainage Downstream of a Line Between the South Bank of Haley Creek and the South Bank of Canyon Creek in Woods Canyon.

1. Mark the number of days spent sport fishing. \*In the example, a man fished 5 days (count any part of a day as one whole day) and his son fished with him 3 of those days. "8" (5 + 3) is entered in the space.
2. For each variety of fish, mark the number caught and kept. In the example, 2 smelt and 2 whitefish were caught and kept by that household. (Please note that many fish are called by different names. smelt = hooligan, eulachon; king = chinook, coho = silver; red = sockeye, pink = humpback; chum = dog)

	Days Fished	King	Coho	Red	Pink	Chum	Hallbut	Rainbow Trout	Cut-throat Trout	Dolly V. Arctic Char	White-fish	Smelt	Rock-fish	Razor Clams	Other
* Example	8										2	2			
SALTWATER	*****	*****	*****	*****	*****	*****	*****	*****	*****	*****	*****	*****	*****	*****	*****
1. Valdez Bay															
2. Passage Canal (Whittier)															
3. Boat — Other															
4. Shoreline — Other															
FRESHWATER	*****	*****	*****	*****	*****	*****	*****	*****	*****	*****	*****	*****	*****	*****	*****
5. Eyak River															
6. Eshamy Creek and Lagoon															
7. Coghill River															
8. Shrode Creek															
9. Pigot River Drainage															
10. Other Streams (Specify:)															
11. Eshamy Lake															
12. Shrode Lake															
13. Other Lakes (Specify:)															

# K

## K. KNIK ARM DRAINAGE: All Waters Inside the Area Bounded by the Little Susitna River on the North and West and the Knik Arm on the South, Including all Drainages of the Matanuska and Knik Rivers. (Boundary Streams Included in the area.)

1. Mark the number of days spent sport fishing. \*In the example, a man fished 5 days (count any part of a day as one whole day) and his son fished with him 3 of those days. "8" (5 + 3) is entered in the space.
2. For each variety of fish, mark the number caught and kept. In the example, 2 burbot and 2 lake trout were caught and kept by that household. (Please note that many fish are called by different names: king = chinook, coho = silver; red = sockeye; pink = humpback; chum = dog)

	Days Fished	Sea-run K. Salm. Under 20"	Sea-run K. Salm. Over	Sea-run Coho	Land-locked Salmon	Red	Pink	Chum	Rainbow Trout	Dolly V. Arctic Char	Lake Trout	Arctic Grayling	Burbot	Other
* Example	8										2		2	
<b>SALTWATER</b>	*****													
1. Fish Creek Area														
2. Boat — Other														
3. Shoreline — Other														
<b>FRESHWATER</b>	*****													
4. Little Susitna River														
5. Knik River & Tributaries including Jim Creek														
6. Wasilla Creek (Rabbit Slough)														
7. Cottonwood Creek														
8. Wasilla Lake														
9. Finger Lake														
10. Kelper Lake** Complex														
11. Lucille Lake														
12. Big Lake														
13. Nancy Lake Recreation Area, including Nancy Lake														
14. Other Streams (Specify:)														
15. Other Lakes: (Specify:)														

\*\* Kelper Complex = Bradley, Canoe, Echo, Irene, Kelper, Klare, Long, Matanuska, Silver, and Victor (Triangle) Lakes





**L**

**L. ANCHORAGE AREA: All Waters Inside the Area Bounded by the Eklutna River on the North, Knik Arm on the West, Turnagain Arm to — and including — Portage Creek at Portage on the South, and the Chugach Mountains on the East. (Boundary Streams are Included in the Area.)**

1. Mark the number of days spent **sport** fishing. \*In the example, a man fished 5 days (count any part of a day as one whole day) and his son fished with him 3 of those days. "8" (5 + 3) is entered in the space.
2. For each variety of fish, mark the number caught and kept. In the example, 2 char and 2 rainbow were caught and kept by that household. (Please note that coho salmon can also be called silver salmon.)

	Days Fished	Sea-run K. Salm. Under 20"	Sea-run K. Salm. Over 20"	Sea-run Coho	Land locked Salmon	Red Salmon	Pink Salmon	Chum Salmon	Rainbow Trout	Dolly V. Arctic Char	Arctic Grayling	Smelt (Hooligan)	Other
* Example	8								2	2			
<b>SALTWATER</b>	*****	*****	*****	*****	*****	*****	*****	*****	*****	*****	*****	*****	*****
1. Boat													
2. Shoreline													
<b>FRESHWATER</b>	*****	*****	*****	*****	*****	*****	*****	*****	*****	*****	*****	*****	*****
3. Jewel Lake													
4. Campbell Point Lake													
5. Sand Lake													
6. Lower Fire Lake													
7. Mirror Lake													
8. Otter Lake													
9. Clunle Lake													
10. Gwen Lake													
11. Sixmile Lake													
12. Green Lake													
13. Hillberg Lake													

Please note: "L" is continued on the facing page.

105

**L. ANCHORAGE AREA: All Waters Inside the Area Bounded by the Eklutna River on the North, Knik Arm on the West, Turnagain Arm to — and including — Portage Creek at Portage on the South, and the Chugach Mountains on the East. (Boundary Streams are Included in the Area.)**

**L**

1. Mark the number of days spent sport fishing. \*In the example, a man fished 5 days (count any part of a day as one whole day) and his son fished with him 3 of those days. "8" (5 + 3) is entered in the space.
2. For each variety of fish, mark the number caught and kept. In the example, 2 char and 2 rainbow were caught and kept by that household. (Please note that coho salmon can also be called silver salmon.)

	Days Fished	Sea-run K. Salm. Under 20"	Sea-run K. Salm. Over 20"	Sea-run Coho	Land locked Salmon	Red Salmon	Pink Salmon	Chum Salmon	Rainbow Trout	Dolly V. Arctic Char	Arctic Grayling	Smelt (Hooligan)	Other
* Example	8								2	2			
FRESHWATER													
14. Ship Creek													
15. Bird Creek													
16. Campbell Creek													
17. Twentymile River													
18. Eagle River													
19. Triangle Lake													
20. C Street Lake													
21. Beach Lake													
22. Fish Lake													
23. Cheny Lake													
24. Other Lakes (Specify:)													
25. Other Streams (Specify:)													

# M

## M. EAST SIDE SUSITNA DRAINAGE: All East Side Drainages of the Susitna River Below its Confluence With the Oshetna River. Fish Taken While Fishing From the East Bank of the Susitna River are Included in This Area.

1. Mark the number of days spent sport fishing. \*In the example, a man fished 5 days (count any part of a day as one whole day) and his son fished with him 3 of those days. "8" (5 + 3) is entered in the space.
2. For each variety of fish, mark the number caught and kept. In the example, 2 burbot and 2 lake trout were caught and kept by that household (Please note that many fish are called by different names: king = chinook, coho = silver; red = sockeye; pink = humpback; chum = dog.)

	Days Fished	K. Salm. Under 20"	K. Salm. Over 20"	Sea-run Coho	Land locked Salmon	Red	Pink	Chum	Rainbow Trout	Dolly V. Arctic Char	Lake Trout	Arctic Grayling	Burbot	Other
* Example	8		1								2		2	
SALTWATER	*****													
1. Boat														
2. Shoreline														
FRESHWATER	*****													
4. Willow Creek														
5. Caswell Creek														
6. Montana Creek														
7. Sunshine Creek														
8. Clear (Chunilna) Creek														
9. Sheep Creek														
10. Little Willow Creek														
11. Other Lakes (Specify:)														
12. Other Streams (Specify:)														

**N. WEST SIDE COOK INLET-WEST SIDE SUSITNA RIVER DRAINAGES: All West Side Susitna River Drainages and All West Side Cook Inlet Waters Southward to Cape Douglas. Fish Taken While Fishing From the West Bank of the Susitna River Are Included in This Area.**

1. Mark the number of days spent sport fishing. \*In the example, a man fished 5 days (count any part of a day as one whole day) and his son fished with him 3 of those days. "8" (5 + 3) is entered in the space.
2. For each variety of fish, mark the number caught and kept. In the example, 2 coho and 1 rainbow were caught and kept by that household. Since Talachulitna rainbow cannot be kept, mark the number you caught and released. (Please note that many fish are called by different names: king = chinook, coho = silver; red = sockeye; pink = humpback; chum = dog.)

	Days Fished	K. Salm Under 20"	K. Salm Over 20"	Coho	Red	Pink	Chum	Rainbow Trout	Dolly V. Arctic Char	Lake Trout	Arctic Grayling	Northern Pike	Burbol	Razor Clams	Other
* Example	8			2				1							
SALTWATER	*****	*****	*****	*****	*****	*****	*****	*****	*****	*****	*****	*****	*****	*****	*****
1. Boat															
2. Shoreline															
FRESHWATER	*****	*****	*****	*****	*****	*****	*****	*****	*****	*****	*****	*****	*****	*****	*****
3. Deshka River (Kroto Creek)															
4. Lake Creek															
5. Alexander Creek															
6. Polly Creek															
7. Talachulitna River															
8. Chultna River															
9. Theodore River															
10. Lewis River															
11. Other Rivers (Specify:)															
12. Shell Lake															
13. Whiskey Lake															
14. Hewitt Lake															
15. Judd Lake															
16. Other Lakes (Specify:)															

# P

## SALTWATER

### P. KENAI PENINSULA: All Saltwater Around the Kenai Peninsula From Cape Puget Around to Portage Creek at Portage, Including Waters Around Kalgin Island.

1. Mark the number of days spent sport fishing. \*In the example, a man fished 5 days (count any part of a day as one whole day) and his son fished with him 3 of those days. "8" (5 + 3) is entered in the space.
2. For each variety of fish, mark the number caught and kept. In the example, 2 coho and 2 halibut were caught and kept by that household. (Please note that many fish are called by different names: smelt = hooligan, eulachon; king = chinook, coho = silver; red = sockeye; pink = humpback; chum = dog.)

### FINFISH

	Days Fished	K. Salm. Under 20"	K. Salm. Over 20"	Coho	Red	Pink	Chum	Halibut	Steel-head Trout	Dolly V. Arctic Char	Smelt	Rock-fish	Other
* Example	8			2				2					
SALTWATER	*****	*****	*****	*****	*****	*****	*****	*****	*****	*****	*****	*****	*****
1. Deep Creek													
2. Resurrection Bay (Seward)													
3. Kachemak Bay (Homer)													
4. Boat — Other													
5. Shoreline — Other													

### SHELLFISH

	Days Fished	King Crab	Dungeness Crab	Tanner Crab	Shrimp (gallons)	Hd. Shell clams (gallons)	Razor clams	Other					
SALTWATER	*****	*****	*****	*****	*****	*****	*****	*****	*****	*****	*****	*****	*****
1. Resurrection Bay (Seward)													
2. Kachemak Bay (Homer)													
3. Boat — Other													
4. Shoreline — Other													
5. Razor clams between Kasilof and Anchor Point	*****	*****	*****	*****	*****	*****	*****	*****	*****	*****	*****	*****	*****

Please note: "P" is continued on the next page.



# Q

## Q. KODIAK AREA: All Waters and Drainages of the Kodiak and Afognak Island Groups.

1. Mark the number of days spent sport fishing. \*In the example, a man fished 5 days (count any part of a day as one whole day) and his son fished with him 3 of those days. "8" (5 + 3) is entered in the space.
2. For each variety of fish, mark the number caught and kept. In the example, 2 coho and 2 rainbow were caught and kept by that household. (Please note that many fish are called by different names: smelt = hooligan, eulachon; king = chinook, coho = silver; red = sockeye; pink = humpback; chum = dog.)

	Days Fished	K. Salm Under 20"	K. Salm Over 20"	Sea-run Coho	Land-locked Salmon	Red	Pink	Chum	Halibut	Steel-head Trout	Rainbow Trout	Dolly V. Arctic Char	Arctic Grayling	Capelin (smelt)	Rock-fish	Razor Clams	Other
* Example	8			2							2						
SALTWATER	*****	*****	*****	*****	*****	*****	*****	*****	*****	*****	*****	*****	*****	*****	*****	*****	*****
1. Boat:																	
2. Shoreline:																	
FRESHWATER	*****	*****	*****	*****	*****	*****	*****	*****	*****	*****	*****	*****	*****	*****	*****	*****	*****
3. Buskin River																	
4. Pasagshak River																	
5. Karluk River, Lagoon																	
6. Other Streams (Specify:)																	
7. Karluk Lake																	
8. Roadside Lakes (Specify:)																	
9. Other Lakes (Specify:)																	

TTT

**R. NAKNEK DRAINAGES-ALASKA PENINSULA: All Waters and Drainages Between Cape Douglas and the Community of Naknek Including the Naknek River Drainage and the Aleutian Island Chain.**

Note: Instructions for sections R, S and T are slightly different.

1. Mark the number of days spent sport fishing. \*In the example, a man fished 5 days (count any part of a day as one whole day) and his son fished with him 3 of those days. "8" (5 + 3) is entered in the space.

2. For each variety of fish, mark the number caught and the number kept. \*In the example, 4 king were caught and 2 were kept, and 6 rainbow were caught and only 2 kept (Please note that many fish are called by different names: smelt = hooligan, eulachon; king = chinook, coho = silver, red = sockeye, pink = humpback; chum = dog.)

	Days Fished	K. Salm. Under 28"	K. Salm. Over 28"	Coho	Red	Pink	Chum	Halibut	Rainbow Trout	Dolly V. Arctic Char	Lake Trout	Arctic Grayling	Northern Pike	Rockfish	Whitefish	Burbot	Smelt	Other
* Example	8	4	2						6									
SALTWATER	*****	*****	*****	*****	*****	*****	*****	*****	*****	*****	*****	*****	*****	*****	*****	*****	*****	*****
1. Cold Bay Area																		
2. Adak Area																		
3. Other Areas Boat																		
4. Other Areas Shoreline																		
FRESHWATER	*****	*****	*****	*****	*****	*****	*****	*****	*****	*****	*****	*****	*****	*****	*****	*****	*****	*****
5. Cold Bay Area (Russel Creek)																		
6. Adak Area																		
7. Naknek River & Tributaries																		
8. Bay of Islands — (Naknek Lake)																		
9. Naknek Lake — Other																		
10. Brooks River																		
11. Ugashik System																		
12. Becharof System																		
13. Other Streams (Specify:)																		
14. Other Lakes (Specify:)																		



# S

**S. KVICHAK RIVER DRAINAGES: All Lakes and Tributaries of the Kvichak River Drainage, Including Novianuk Lake, Kukaklek Lake, Kullik Lake, Lake Iliamna, and Lake Clark.**

1. Mark the number of days spent sport fishing. \*In the example, a man fished 5 days (count any part of a day as one whole day) and his son fished with him 3 of those days. "8" (5 + 3) is entered in the space.
2. For each variety of fish, mark the number caught and kept. In the example, 4 coho were caught and 2 were kept, and 6 rainbow were caught and only 2 were kept. (Please note that many fish are called by different names: smelt = hooligan, eulachon; king = chinook, coho = silver; red = sockeye; pink = humpback; chum = dog.)

	Days Fished	K. Salm. Under 28"	K. Salm. Over 28"	Coho	Red	Pink	Chum	Rainbow Trout	Dolly V. Arctic Char	Lake Trout	Arctic Grayling	Northern Pike	Whitefish	Burbot	Smelt	Other
* Example	8			4/2				6/2								
<b>SALTWATER</b>	***	*****	*****	*****	*****	*****	*****	*****	*****	*****	*****	*****	*****	*****	*****	*****
1. Boat																
2. Shoreline																
<b>FRESHWATER</b>	***	*****	*****	*****	*****	*****	*****	*****	*****	*****	*****	*****	*****	*****	*****	*****
3. Kvichak River																
4. Lower Talarik Creek																
5. Copper River																
6. Gibraltar System																
7. Newhalen River																
8. Alagnak (Branch) River																
9. Lake Clark Area																
10. Other Lakes (Specify:)																
11. Other Streams (Specify:)																

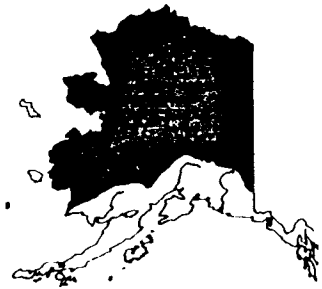
T. NUSHAGAK AREA: All Lakes and Tributaries of the Nushagak River Drainage, Including the Mulchatna River Drainage, the Wood River and Tikchik Lake Systems, and Waters Westward to Cape Newenham.

1. Mark the number of days spent **sport** fishing. \*In the example, a man fished 5 days (count any part of a day as one whole day) and his son fished with him 3 of those days. "8" (5 + 3) is entered in the space.
2. For each variety of fish, mark the number caught and kept. In the example, 2 coho and 1 rainbow were caught and kept by that household. (Please note that many fish are called by different names: smelt = hooligan, eulachon; king = chinook, coho = silver; red = sockeye, pink = humpback, chum = dog.)

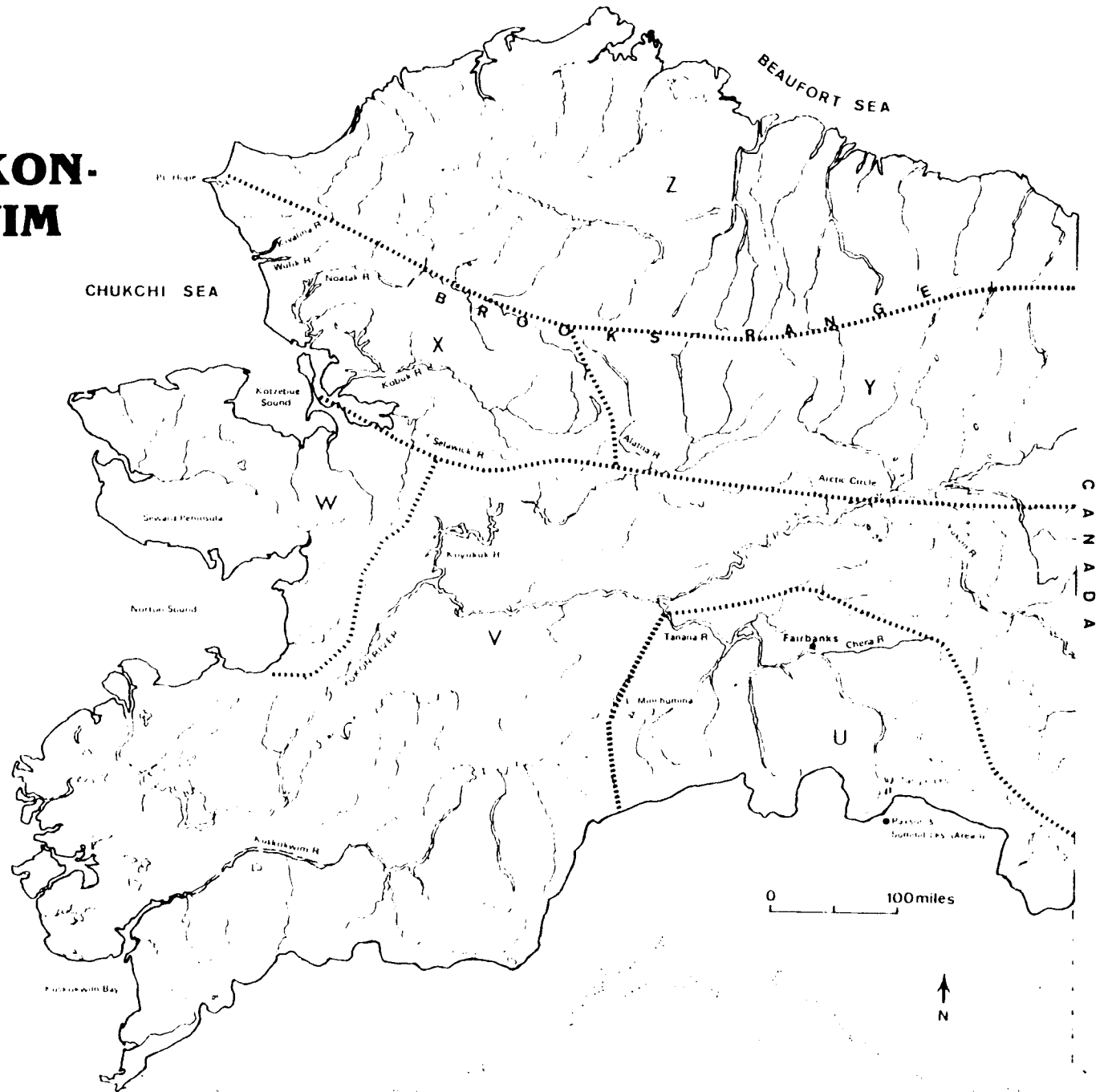
	Days Fished	K. Salm. Under 28"	K. Salm. Over 28"	Coho	Red	Pink	Chum	Rainbow Trout	Dolly V. Arctic Char	Lake Trout	Arctic Grayling	Northern Pike	Whitefish	Burbot	Smelt	Other
* Example	8			2				1								
SALTWATER	*****	*****	*****	*****	*****	*****	*****	*****	*****	*****	*****	*****	*****	*****	*****	*****
1. Boat																
2. Shoreline																
FRESHWATER	*****	*****	*****	*****	*****	*****	*****	*****	*****	*****	*****	*****	*****	*****	*****	*****
3. Nushagak River** System																
4. Wood River Lakes System																
Tikchik-Nuyakuk																
5. Lake System																
6. Togiak River System																
7. Mulchatna River																
8. Chilikadrotna River																
9. Other Streams (Specify:)																
10. Other Lakes (Specify:)																

\*\* Excluding Mulchatna and Chilikadrotna Rivers.

# ARCTIC-YUKON- KUSKOKWIM



## U-Z



U. TANANA RIVER DRAINAGES: All Water Within the Watershed of the Tanana River Upstream From its Confluence with the Yukon River.

- 1. Mark the number of days spent sport fishing. \*In the example, a man fished 5 days (count any part of a day as one whole day) and his son fished with him 3 of those days. "8" (5 + 3) is entered in the space.
- 2. For each variety of fish, mark the number caught and kept. In the example, 2 king and 1 land-locked coho were caught and kept by that household. (Please note that many fish are called by different names: smelt = hooligan, eulachon; king = chinook, coho = silver; red = sockeye; pink = humpback; chum = dog)

\* Example

	Days Fished	King	Sea-run Coho	Land-locked Salmon	Red	Pink	Chum	Rainbow Trout	Dolly V. Arctic Char	Lake Trout	Arctic Grayling	Northern Pike	Whitefish	Burbot	Sheefish	Other
* Example	8	2		1												
1. Upper Chena River*																
2. Lower Chena River**																
3. Badger Slough***																
4. Chatanika River																
5. Salcha River																
6. Delta Clearwater River																
7. Richardson Clearwater River																
8. Goodpaster River																
9. Birch Lake																
10. Quartz Lake																
11. George Lake																
12. Volkmar Lake																
13. Fielding Lake																
14. Minto Falls																
15. Tangle Lakes																
16. Other Streams (Specify:)																
17. Other Lakes (Specify:)																

\* The Chena River and tributaries accessed from the Chena Hot Springs Road beyond 25 mile on the road.  
 \*\* The Chena River and tributaries from the mouth upstream to 25 mile Chena Hot Springs Road.  
 \*\*\* All parts of Badger Slough (sometimes called Chena Slough)

# V

## V. INTERIOR ALASKA: All Waters of the Yukon and Kuskokwim Drainages South of the Arctic Circle and Excluding the Tanana Drainages, Also to Include Water Flowing Into Kuskokwim Bay.

1. Mark the number of days spent sport fishing. \*In the example, a man fished 5 days (count any part of a day as one whole day) and his son fished with him 3 of those days. "8" (5 + 3) is entered in the space.
2. For each variety of fish, mark the number caught and kept. In the example, 2 king and 2 rainbow were caught and kept by that household. (Please note that many fish are called by different names: smelt = hooligan, eulachon; king = chinook, coho = silver; red = sockeye; pink = humpback; chum = dog.)

	Days Fished	King	Sea-run Coho	Land-locked Salmon	Red	Pink	Chum	Rainbow Trout	Dolly V. Arctic Char	Lake Trout	Arctic Grayling	Northern Pike	Whitefish	Burbot	Sheefish	Other
* Example	8	2						2								
<b>SALTWATER</b>	*****	*****	*****	*****	*****	*****	*****	*****	*****	*****	*****	*****	*****	*****	*****	*****
1. Boat																
2. Shoreline																
<b>FRESHWATER</b>	*****	*****	*****	*****	*****	*****	*****	*****	*****	*****	*****	*****	*****	*****	*****	*****
3. Kanetok River																
4. Goodnews River																
5. Aniak River																
6. Hollitna River																
7. Other Streams (Specify:)																
8. Other Lakes (Specify:)																

W. SEWARD PENINSULA-NORTON SOUND: The Area North of the Yukon River Drainage and South of the Selawick River-Kotzebue Sound Area, Not to Include the Koyukuk River.

W

Please use same instructions as in V.

	Days Fished	King	Sea-run Coho	Land- locked Salmon	Red	Pink	Chum	Rainbow Trout	Dolly V. Arctic Char	Lake Trout	Arctic Gray- ling	Northern Pike	White- fish	Burbot	Sheefish	Other
• Example	8	2						2								
SALTWATER	***	***	***	***	***	***	***	***	***	***	***	***	***	***	***	***
1. Boat																
2. Shoreline																
FRESHWATER	***	***	***	***	***	***	***	***	***	***	***	***	***	***	***	***
3. Unalakleet River																
4. Nome River																
5. Fish-Niuklok River System																
6. Pilgrim River																
7. Other Streams (Specify:)																
8. Other Lakes (Specify:)																

118

# X

## X. NORTHWEST ALASKA: Kotzebue Area, to Include Drainages of Selawick, Kobuk, Noatak, Wulik, and Kivalina Rivers.

1. Mark the number of days spent sport fishing. \*In the example, a man fished 5 days (count any part of a day as one whole day) and his son fished with him 3 of those days. "8" (5 + 3) is entered in the space.

2. For each variety of fish, mark the number caught and kept. In the example, 2 king and 2 rainbow were caught and kept by that household. (Please note that many fish are called by different names. smelt = hooligan, eulachon; king = chinook, coho = silver; red = sockeye; pink = humpback; chum = dog.)

	Days Fished	King	Sea-run Coho	Land-locked Salmon	Red	Pink	Chum	Rainbow Trout	Dolly V. Arctic Char	Lake Trout	Arctic Grayling	Northern Pike	Whitefish	Burbol	Sheefish	Other
* Example	8	2						2								
SALTWATER	***	***	***	***	***	***	***	***	***	***	***	***	***	***	***	*****
1. Boat																
2. Shoreline																
FRESHWATER	***	***	***	***	***	***	***	***	***	***	***	***	***	***	***	*****
3. Noatak River																
4. Kobuk River																
5. Wulik River																
6. Other Streams (Specify:)																
7. Other Lakes (Specify:)																

119

Y

**Y. SOUTH SLOPE BROOKS RANGE: All Drainages From, and Including, the Alatna River on the West, to the Canadian Border on the East, and From the Brooks Range South to the Arctic Circle.**

1. Mark the number of days spent sport fishing. In the example, a man fished 5 days (count any part of a day as one whole day) and his son fished with him 3 of those days. "8" (5 + 3) is entered in the space.
2. For each variety of fish, mark the number caught and kept. In the example, 2 king and 2 rainbow were caught and kept by that household. (Please note that many fish are called by different names: smelt = hooligan, eulachon; king = chinook, coho = silver; red = sockeye; pink = humpback; chum = dog.)

	Days Fished	King	Sea-run Coho	Land-locked Salmon	Red	Pink	Chum	Rainbow Trout	Dolly V. Arctic Char	Lake Trout	Arctic Gray King	Northern Pike	Whitefish	Burbot	Sheefish	Other
* Example	8	2						2								
1. Streams (Specify:)																
2. Lakes (Specify:)																

120

**Z. NORTH SLOPE BROOKS RANGE: All Waters North of the Brooks Range and Flowing into the Beaufort and Chukchi Seas and Ending At, But Excluding Point Hope.**

Please use the same instructions as in Y.

Z

	Days Fished	King	Sea-run Coho	Land-locked Salmon	Red	Pink	Chum	Rainbow Trout	Dolly V. Arctic Char	Lake Trout	Arctic Gray King	Northern Pike	Whitefish	Burbot	Sheefish	Other
* Example	8	2						2								
SALTWATER	*****	*****	*****	*****	*****	*****	*****	*****	*****	*****	*****	*****	*****	*****	*****	*****
1. Boat																
2. Shoreline																
FRESHWATER	*****	*****	*****	*****	*****	*****	*****	*****	*****	*****	*****	*****	*****	*****	*****	*****
3. Streams (Specify:)																
4. Lakes (Specify:)																





# SPORT FISH SURVEY

## ALASKA DEPARTMENT OF FISH AND GAME

Dear Alaska Sport Fisherman:

We have not yet received your completed 1983 Alaska Sport Fishing Survey form. If you have not yet returned it to us, please complete the enclosed form and return it in the postage-paid envelope that is provided for your use.

Please do not underestimate the importance of your fishing activities. You have been chosen as part of a representative sample of Alaskan sport fishermen and the information that you can provide is vital to the success of this study, and may have significant impact on the future management of Alaska's sport fish resources.

If you have already returned your questionnaire, please disregard this letter and accept our sincere thanks.

Sincerely,

*DICK LOGAN*

Dick Logan, Director  
Sport Fish Division

