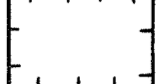

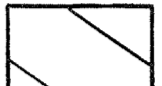
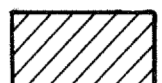

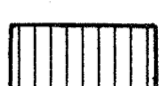


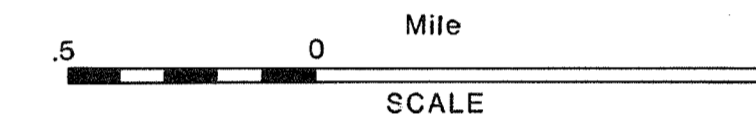


**ANCHORAGE COASTAL  
WILDLIFE REFUGE**

**LAND STATUS**

-  State Mental Health Land
-  State Land Lease
-  State Oil and Gas Lease
-  Municipal Land
-  Approved Municipal Selection
-  Private Land
-  Major Access Points
-  Refuge Boundary

All lands and waters in the refuge unless otherwise indicated are State owned. The refuge boundary shown depicts the statutory extent of the refuge. Private lands within this boundary are not part of the refuge.



STATE OF ALASKA  
DEPARTMENT OF FISH AND GAME  
FEBRUARY 1991

