












163°30'0"W 163°0'0"W 162°30'0"W 162°0'0"W

55°33'48"N 55°25'47"N 55°17'46"N 55°9'45"N 55°1'43"N

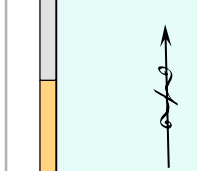
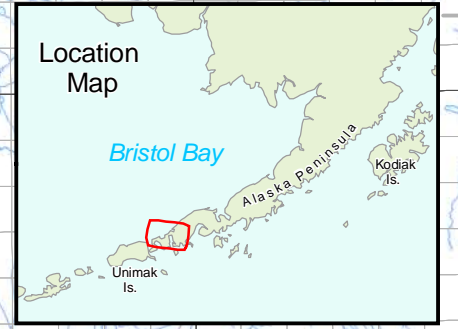
MAP 11 Belkofsky/ King Cove Region Subsistence Harvest Areas

Legend

-  Waterfowl
-  Marine Fish
-  Freshwater Fish
-  Marine Invertebrate Gathering
-  Marine Mammal
-  Salmon
-  Trapping, Vegetation Gathering, Caribou
-  Izebek State Game Refuge
-  Izebek NWR Wilderness Area
-  Izebek National Wildlife Refuge



State of Alaska
Department of Fish & Game
April 2009



163°30'0"W 163°0'0"W 162°30'0"W 162°0'0"W

55°33'48"N 55°25'47"N 55°17'46"N 55°9'45"N 55°1'43"N

