

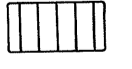

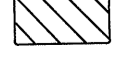



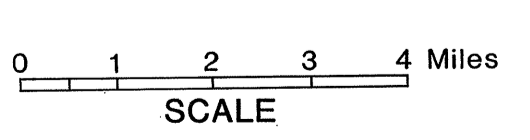


**MINTO FLATS
STATE GAME REFUGE
MANAGEMENT PLAN**

Vegetation

LEGEND

 Conifer Forest (Closed and Open)	 Willow Shrubland	 Miscellaneous (Alder Shrubland, Alpine Shrubs, Dry Herbaceous, Barren, Cultural Features)
 Deciduous Forest (Closed and Open)	 Low Shrubs	 Lakes, Ponds, and Streams
 Mixed Forest (Closed and Open)	 Wet Herbaceous	



State of Alaska
Dept. of Fish and Game

SOURCE: Tanana River Basin Study: Timber and Vegetation Resource Statistics of the Tanana Valley State Forest, U.S. Dept. of Agriculture Soil Conservation Service and Forest Service, ADNR Division of Forestry, Oct. 1990.